



# BusTimes

## Changes since the last edition

### Bus 486

Additional journeys introduced on Mondays to Fridays. Buses will run every 30 minutes.

## Bus Number

# 486



Easy access  
on all buses

## Serving

**Radcliffe**  
**Turks Road**  
**Ainsworth**  
**Starling**  
**Bury**

**IMPROVED  
SERVICE**  
Every 30 minutes  
Monday to Friday

## Easy access bus

Linking:

**Bury town centre**  
**Watling Street  
Health Centre**  
**Ainsworth Village**  
**Radcliffe town centre**

## Buses run by

**JPT**

 **traveline**  
public transport info  
**0870 608 2 608**

7am - 8pm Mon to Fri • 8am - 8pm Sat, Sun & Public Hols

 textphone users ring **0870 241 2216**

**www.gmpte.com**





# Further information

## Telephone information

For bus, train and tram information ring:

**0870 608 2 608** *national call rate*



Textphone users ring:

**0870 241 2216** *national call rate*

Mon to Fri 7am–8pm, Sat & Sun 8am–8pm

*Provided by GMPTE and System One Travel.*

## Alternative formats

**To request large print, Braille  
recorded information ring:**

**0870 608 2 608**

## Mail-out service

To ask for leaflets to be sent to you

**0161 242 6040**

24 hour answerphone service

## Internet

Visit our Web Site

**www.gmppte.com**

## Service changes

A summary of service changes is available  
in the following places:

- Web site
- Teletext page
- Bus Station posters
- Leaflet from outlets



**TELETEXT**

On ITV p164

## Using this timetable

Timetables show the direction of travel,  
bus numbers and the days of the week.

Main stops on the route are listed on the  
left. Each journey reads down the page.

Where no time is shown against a  
particular stop, the bus does not stop  
there on that journey.

Check any symbols which are shown and  
the meanings at the bottom of the page.

A route plan is also included in this leaflet.

## Tickets and information

Bus companies offer a range of tickets for  
use on their own buses.

For travel on any service in the County,  
use System One tickets, including  
DaySaver.

Travelshops provide tickets, information  
and journey planning advice on buses,  
trains and trams for work and pleasure.



# Travelshop



Opening times of Travelshops  
in the area covered by this leaflet

### Bury Interchange

Mon to Fri 0700 to 1730

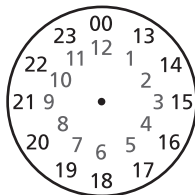
Saturday 0800 to 1730

Sunday\* Closed

\*Including public holidays

## Using the 24 hour clock

Times are shown in  
four figures. The  
first two are the  
hour and the last  
two are the  
minutes.




Examples: 0921 is 21 minutes past 9 am  
2248 is 48 minutes past 10 pm.









## Route plan for bus number

# 486

### Connection points

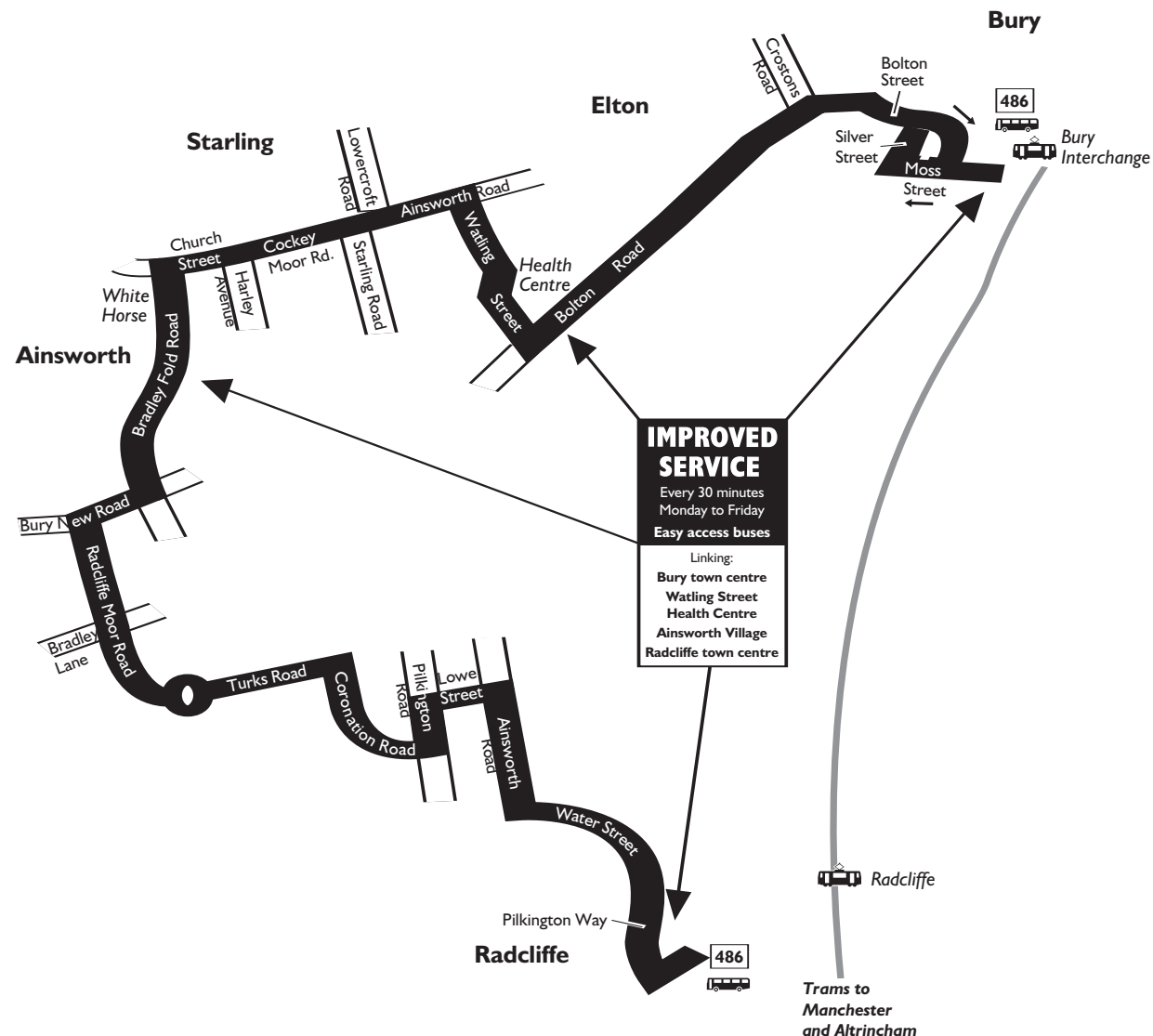
 **Bus:** Bury Interchange  
Radcliffe bus station

 **Tram:** Bury Interchange  
Radcliffe tram stop

KEY	
	– Bus route
	– Train line
	– Tram line
	– Direction of travel
	– Bus station/ main connection point
	– Train station
	– Tram stop
	– Terminus

### Buses run by

**JPT**  
The Coach House  
Joshua Lane  
Middleton  
Manchester  
M24 2AZ  
Telephone 0161-653 3404


















Printed on paper made using pulp from fully sustainable, responsibly managed forestation, which is bleached without using elemental chlorine. It has been awarded the Nordic Swan certificate, complying with stringent controls of production processes, effluent discharge and environmental impact.

**!** Every care has been taken to ensure the accuracy of details in this publication; details were correct at time of going to print  
© GMPTE INFORMATION 2006.  
© LA08900L.






# Radcliffe — Turks Road — Ainsworth — Watling Street — Bury

486


## Mondays to Fridays

	  	 	      
	⊕		SH
<b>Radcliffe</b> , Bus Station 	0800	0900 0930	00 30 minutes
Turks Road/Coronation Road	0806	0906 0936	06 36 past
Bradley Fold, Bradley Lane	0809	0909 0939	09 39 each
Ainsworth, Harley Avenue	0815	0915 0945	15 45 hour
Watling Street Health Centre	▼	0918 0948	18 48 until
<b>Bury</b> , Interchange  		0926 0956	26 56

## Saturdays

	 	 
<b>Radcliffe</b> , Bus Station 	0900	1700
Turks Road/Coronation Road	0906	and 1706
Bradley Fold, Bradley Lane	0909	every 1709
Ainsworth, Harley Avenue	0915	hour 1715
Watling Street Health Centre	0918	until 1718
<b>Bury</b> , Interchange  	0926	1726



### Bus 486 does not run on Sundays and Public Holidays.


 – Journey provided with the financial support of Greater Manchester Passenger Transport Authority.

▼ – Continues to Tottington High School arriving at 0827 running via Walshaw at 0823.

⊕ – Schooldays only.

SH – School holidays only.





























**Connection points:**  – Bus  – Train

 – The bus used on this journey is of a new design. It has a low floor and no steps at the entrance, which makes getting on and off easier. Pushchairs and wheelchairs can be rolled straight on and do not need to be folded up once inside the bus.

# Bury — Watling Street — Ainsworth — Turks Road — Radcliffe

486


## Monday to Fridays

Mondays to Fridays														
	 		 			 		 	 	 	 			
								 	 	 	 			
								⊕	SH					
<b>Bury</b> , Interchange  	0930	1000	30	00	minutes	1430	1500		1530	1600	1630	1700	1730	
Watling Street Health Centre	0940	1010	40	10	past	1440	1510	▲	1540	1610	1640	1710	1740	
Ainsworth, Harley Avenue	0943	1013	then	43	13	each	1443	1513	1535	1543	1613	1643	1713	1743
Bradley Fold, Bradley Lane	0948	1018	at	48	18	hour	1448	1518	1540	1548	1618	1648	1718	1748
Turks Road/Coronation Avenue	0951	1021		51	21	until	1451	1521	1543	1551	1621	1651	1721	1751
<b>Radcliffe</b> , Bus Station 	0957	1027		57	27		1457	1527	1549	1557	1627	1657	1727	1757

## Saturdays

	 		 		
					
<b>Bury</b> , Interchange  	0930				1730
Watling Street Health Centre	0940	and			1740
Ainsworth, Harley Avenue	0943	every			1743
Bradley Fold, Bradley Lane	0948	hour			1748
Turks Road/Coronation Avenue	0951	until			1751
<b>Radcliffe</b> , Bus Station 	0957				1757



## Bus 486 does not run on Sundays and Public Holidays.


 – Journey provided with the financial support of Greater Manchester Passenger Transport Authority.

▲ – Starts from Tottington High School at 1525 running via Walshaw at 1530.

⊕ – Schooldays only.

SH – School holidays only.

**Connection points:**  – Bus  – Train

 – The bus used on this journey is of a new design. It has a low floor and no steps at the entrance, which makes getting on and off easier. Pushchairs and wheelchairs can be rolled straight on and do not need to be folded up once inside the bus.