



31 January 2011

BusTimes

Changes since the last edition

Bus 486

Route changed to serve Radcliffe Health Centre and tram stop.
Times changed.

Bus Number

486



Easy access
on all buses

Serving

Radcliffe
Turks Road
Bradley Fold
Ainsworth
Starling
Bury

Rossendalebus

Rover

Discounted travel tickets allowing unlimited travel* throughout the **Rossendalebus** network

www.rossendalebus.co.uk/rover

* – excludes schoolday only services operated under contract to local authorities



For public transport information phone

0871 200 22 33

7am – 8pm Mon to Fri • 8am – 8pm Sat, Sun & Public Holidays
Calls cost 10p a minute plus network extras.

Visit our online timetable library

www.gmppte.com/info

Buses run by

easyride
Rossendalebus

Further Information

Mail-out service and alternative formats

To ask for leaflets to be sent to you, or to request large print, Braille or recorded information contact:

www.gmppte.com or 0871 200 22 33

Easy access on buses



Journeys displaying this symbol in the timetable are run with **low floor** buses which have no steps at the entrance, making getting on and off easier. Where shown, **low floor** buses have a ramp for access and a dedicated space for wheelchairs and pushchairs inside the bus.

The bus operator will always try to provide easy access services where these services are scheduled to run. In case of difficulty, please contact the bus operator.

Service changes

A summary of service changes is available in the following places:

- **Web site**
- **Bus Station poster**
- **Leaflet from outlets**

Using this timetable

Timetables show the direction of travel, bus numbers and the days of the week.

- Main stops on the route are listed on the left. Each journey reads down the page.
- Where no time is shown against a particular stop, the bus does not stop there on that journey.
- Check any symbols which are shown and the meanings at the bottom of the page.
- A route plan is also included in this leaflet.

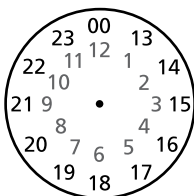
Using the 24 hour clock

Times are shown in four figures. The first two are the hour and the last two are the minutes.

Examples:

0921 is 21 minutes past 9am

2148 is 48 minutes past 9pm



Tickets and information

Bus companies offer a range of tickets for use on their own buses. For travel on any service in the County, use System One tickets, including DaySaver.

GMPT **Travelshops** provide tickets, information and journey planning advice on buses, trains and trams for work and pleasure.



Travelshop

**Opening times of GMPT Travelshops
in the area covered by this leaflet**

Bury Interchange

Mon to Fri 7am to 5.30pm

Saturday 8am to 5.30pm



Sunday* Closed







*Including public holidays

Route plan for bus number

486

Connection points

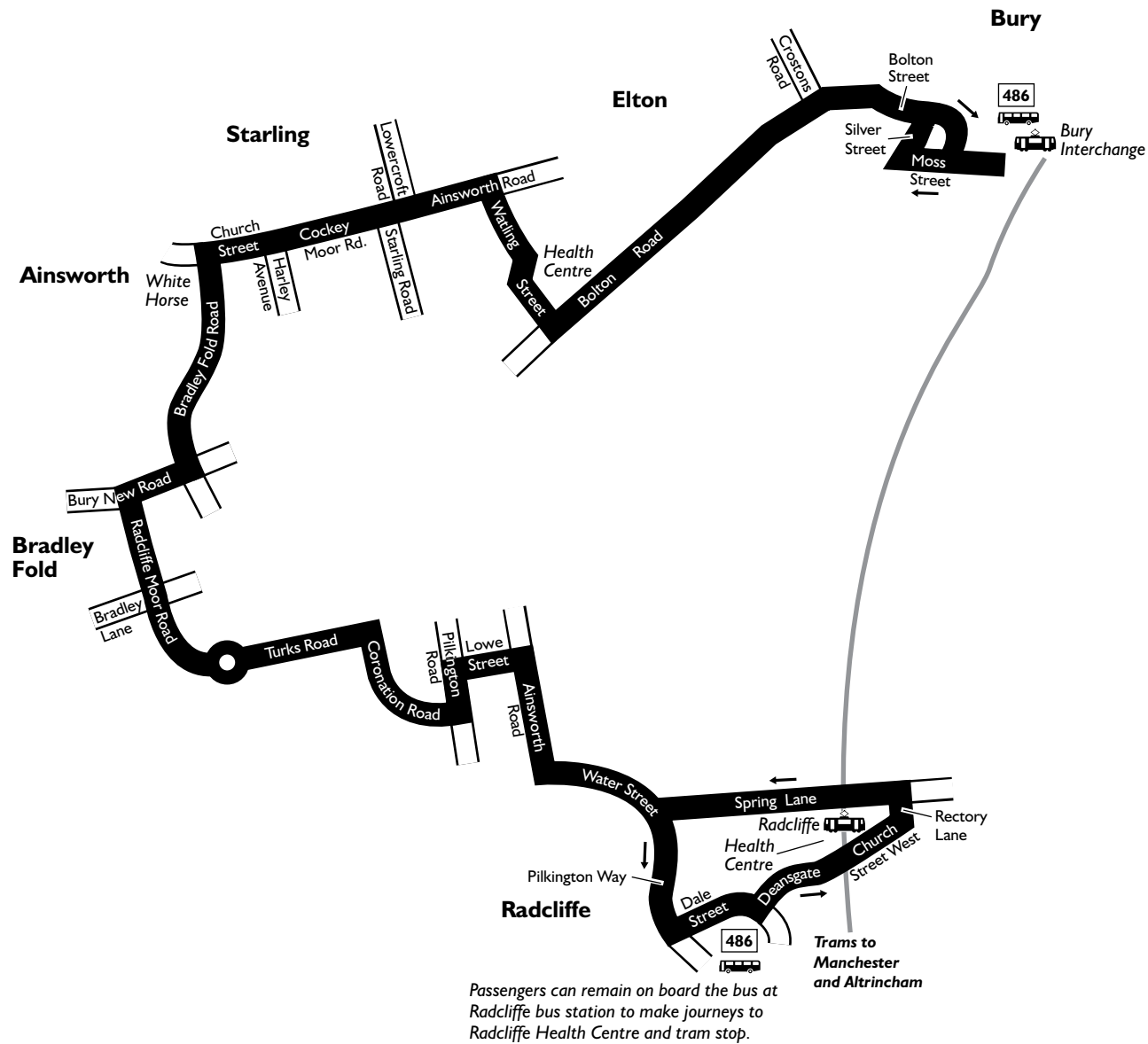
-  **Bus:** Bury Interchange
Radcliffe bus station
-  **Tram:** Bury Interchange
Radcliffe tram stop


KEY	
	– Bus route
	– Tram line
	– Direction of travel
	– Bus station/ main connection point
	– Tram stop
	– Terminus

Buses run by












Rossendalebus
Knowsley Park Way
Haslingden
Rossendale
Lancashire
BB4 4RS
Telephone 01706 390 520
email: info@rossendalebus.co.uk

Printed on Cocoon Silk, a coated recycled paper made using 50% recycled fibre from post consumer sources and 50% virgin fibre from sustainable forests.









 GMPTE uses reasonable endeavours to check the accuracy of information published and to publish changes to information in a timely manner. In no event will GMPTE be liable for any loss that may arise from this information being inaccurate.
© I000226 I0 GMPTE 2011


Mondays to Fridays

					
					
					
Radcliffe, Bus Station 	0800	0943	and every hour until	1443	1643 1743
Radcliffe, Tram Stop 	■	0945		1445	1645 1745
Turks Road/Coronation Road	0806	0953		1453	1653 1753
Bradley Fold, Bradley Lane	0809	0956		1456	1656 1756
Ainsworth, Harley Avenue	0815	1002		1502	1702 1802
Watling Street Health Centre	▼	1005		1505	1705 1805
Bury, Interchange  		1017		1517	1717 1817

Saturdays

		
Radcliffe, Bus Station 	0943	1743
Radcliffe, Tram Stop 	0945	1745
Turks Road/Coronation Road	0953	1753
Bradley Fold, Bradley Lane	0956	1756
Ainsworth, Harley Avenue	1002	1802
Watling Street Health Centre	1005	1805
Bury, Interchange  	1017	1817



Bus 486 does not run on Sundays and Public Holidays.


 – Journey provided with the financial support of Greater Manchester Integrated Transport Authority.

■ – Runs via Pilkington Way **not** Radcliffe Tram Stop.

▼ – Continues to Tottington High School arriving at 0827 running via Walshaw at 0823.




⊕ – Schooldays only.

Connection points:  – Bus  – Tram

 – **Easy access bus.** See inside front cover of this Bus Times leaflet for details.




Mondays to Fridays




Bury , Interchange 	0910		1410		1610	1710	1810
Watling Street Health Centre	0919		1419	▲	1619	1719	1819
Ainsworth, Harley Avenue	0923	and	1423	1535	1623	1723	1823
Bradley Fold, Bradley Lane	0929	every	1429	1541	1629	1729	1829
Turks Road/Coronation Road	0931	hour	1431	1543	1631	1731	1831
Radcliffe, Bus Station 	0940	until	1440	1549	1640	1740	1840
Radcliffe , Tram Stop 	0945		1445		1645	1745	

Saturdays





Bury , Interchange 	0910		1710
Watling Street Health Centre	0919		1719
Ainsworth, Harley Avenue	0923	and	1723
Bradley Fold, Bradley Lane	0929	every	1729
Turks Road/Coronation Road	0931	hour	1731
Radcliffe, Bus Station 	0940	until	1740
Radcliffe , Tram Stop 	0945		1745


Bus 486 does not run on Sundays and Public Holidays.

 – Journey provided with the financial support of Greater Manchester Integrated Transport Authority.

▲ – Starts from Tottington High School at 1525 running via Walshaw at 1530.

⊕ – Schooldays only.

Connection points:  – Bus  – Tram

 – **Easy access bus.** See inside front cover of this Bus Times leaflet for details.