

**Changes since the last edition**

**Bus 6**

Some late evening journeys are withdrawn. Monday to Saturday evening journeys are now run by Tyrer Bus.

For public transport information phone  
Traveline **0871 200 22 33**

**7am – 8pm** Mon to Fri

**8am – 8pm** Sat, Sun & public holidays

Calls cost 10p a minute plus network extras

Visit the online bus timetable library  
at **www.tfgm.com**

©Transport for Greater Manchester  
PO Box 429 • Manchester • M60 1HX  
28648-G6-2000-1011

Printed on coated recycled paper made using 50% recycled fibre from post consumer sources and 50% virgin fibre from sustainable forests.



7 November 2011

# BusTimes

**Bus Number**

**6**

**Serving**

**Kirkholt  
Rochdale**

**Buses run by**

**First Manchester  
Tyrer Bus**



Transport for  
Greater Manchester



# Further information

## Mail-out service and alternative formats

To ask for leaflets to be sent to you, or to request large print, Braille or recorded information visit [www.tfgm.com](http://www.tfgm.com) or phone **0871 200 22 33**

## Easy access on buses



Journeys displaying this symbol in the timetable are run with **low floor** buses which have no steps at the entrance, making getting on and off easier. Where shown, **low floor** buses have a ramp for access and a dedicated space for wheelchairs and pushchairs inside the bus.

**The bus operator will always try to provide easy access services where these services are scheduled to run. In case of difficulty, please contact the bus operator.**

## Service changes

A summary of service changes is available in the following places:

- **Website**
- **Bus Station poster**
- **Leaflet from outlets**

## Using this timetable

Timetables show the direction of travel, bus numbers and the days of the week.

- Main stops on the route are listed on the left. Each journey reads down the page.
- Where no time is shown against a particular stop, the bus does not stop there on that journey.
- Check any symbols which are shown and the meanings at the bottom of the page.
- A route plan is also included in this leaflet.

## Using the 24 hour clock

Times are shown in four figures. The first two are the hour and the last two are the minutes.



Examples:

0921 is 21 minutes past 9am

2148 is 48 minutes past 9pm

## Tickets and information

Bus companies offer a range of tickets for use on their own buses. For travel on any service in the County, use System One tickets, including DaySaver.

**Travelshops** provide tickets, information and journey planning advice on buses, trains and trams for work and pleasure.

## Opening times of Travelshops in the area covered by this leaflet

### Rochdale Bus Station



Mon to Fri 7am to 10.15am and 11am to 5.30pm

Saturday 8am to 10.15am and 11am to 5.30pm

Sunday\* Closed

\*Including public holidays

## Connection points

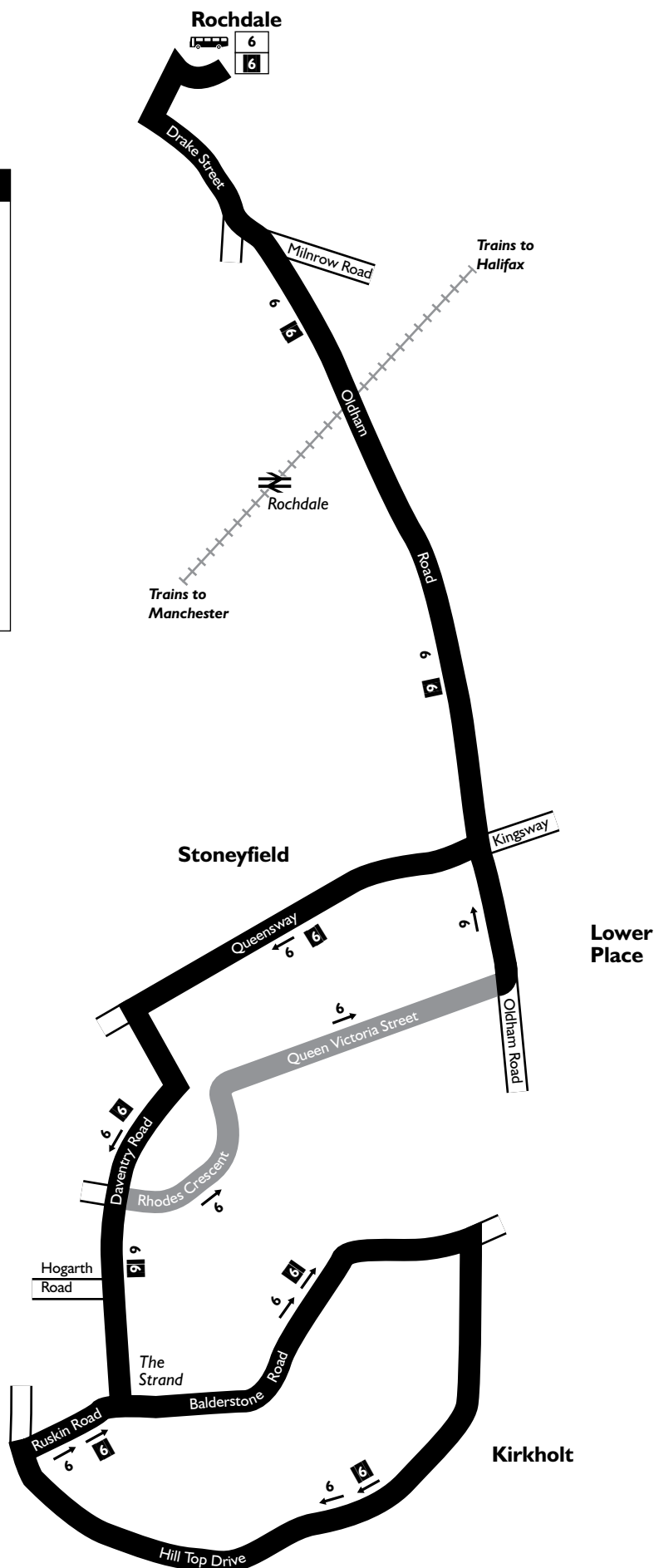
 **Bus:** Rochdale bus station  
 **Train:** Rochdale train station

## Route plan for bus number

# 6

### KEY

-  – Bus route
-  – Hail and ride: passengers can get on or off the bus wherever it is safe
-  – Train line
-  – Direction of travel
-  – Bus station/main connection point
-  – Train station
-  – Daytime journeys
-  – Evening journeys
-  – Terminus



## Buses run by



**First Manchester**  
 Wallshaw Street  
 Oldham  
 OLI 3TR  
 Telephone 0161 627 2929









**Tyrer Bus**  
 16 Kirkby Road  
 Lomeshaye Industrial Estate  
 Nelson  
 BB9 6RS  
 Telephone 0845 1301716

Contains Ordnance Survey data ©Crown copyright and database right 2010  
 ©0100022610 Transport for Greater Manchester 2011

Transport for Greater Manchester uses reasonable endeavours to check the accuracy of information published and to publish changes to information in a timely manner. In no event will Transport for Greater Manchester be liable for any loss that may arise from this information being inaccurate.

## Mondays to Fridays

<b>Rochdale, Bus Station</b> 	0600	0630		0700		0728		0750	0805	0820	0835	0850	0900	and at frequent intervals of not more than 10 minutes until	1500	1510	1520	
Queensway/Oldham Road	0604	0634		0704		0732		0757	0812	0827	0842	0857	0906		1506	1516	1526	
Rhodes Crescent/Daventry Road	0607	0637		0707		0736		0801	0816	0831	0846	0901	0910		1510	1520	1530	
The Strand, Balderstone Road	0539	0609	0639	0654	0709	0724	0738	0748	0803	0818	0833	0848	0903		0912	1512	1522	1532
The Strand, Daventry Road	0544	0614	0644	0659	0714	0729	0744	0754	0809	0824	0839	0854	0909		0918	1518	1528	1538
Rhodes Crescent/Daventry Road	0546	0616	0646	0701	0716	0731	0746	0756	0811	0826	0841	0856	0911		0920	1520	1530	1540
Queen Victoria Street/Oldham Road	0549	0619	0649	0704	0719	0735	0750	0800	0815	0830	0845	0900	0915		0924	1524	1534	1544
<b>Rochdale, Bus Station</b> 	0553	0623	0653	0708	0723	0742	0757	0807	0822	0837	0852	0906	0921		0930	1530	1541	1551

																	
																	
<b>Rochdale, Bus Station</b> 	1530	1540	and at frequent intervals of not more than 10 minutes until	1720	1730	1740	1750	1805	1825	1845	1900	1930	and every 30 mins until	2300			
Queensway/Oldham Road	1537	1547		1727	1736	1746	1756	1811	1831	1851	1904	1934		2304			
Rhodes Crescent/Daventry Road	1541	1551		1731	1740	1750	1800	1815	1835	1855	1907	1937		2307			
The Strand, Balderstone Road	1543	1553		1733	1742	1752	1802	1817	1837	1857	1909	1939		2309			
The Strand, Daventry Road	1549	1559		1739	1748	1758	1808	1823	1843	1903	1914	1944		2314			
Rhodes Crescent/Daventry Road	1551	1601	and every 30 mins until	1741	1750	1800	1810	1825	1845	1905	1916	1946	and every 30 mins until	2316			
Queen Victoria Street/Oldham Road	1555	1605		1745	1754	1804	1814	1829	1849	1909	●	●		●			
<b>Rochdale, Bus Station</b> 	1602	1612		1752	1800	1810	1820	1835	1855	1915	1923	1953		2323			

## Saturdays

<b>Rochdale, Bus Station</b>	0700	0730	0800	0820	0840	0900	0920	0940		1000	1020						
Queensway/Oldham Road	0704	0734	0806	0826	0846	0906	0926	0946		1006	1026						
Rhodes Crescent/Daventry Road	0707	0737	0810	0830	0850	0910	0930	0950		1010	1030						
The Strand, Balderstone Road	0639	0709	0739	0812	0832	0852	0912	0932	0952	1002	1012	1022	1032				
The Strand, Daventry Road	0644	0714	0744	0818	0838	0858	0918	0938	0958	1008	1018	1028	1038				
Rhodes Crescent/Daventry Road	0646	0716	0746	0820	0840	0900	0920	0940	1000	1010	1020	1030	1040				
Queen Victoria Street/Oldham Road	0649	0719	0749	0824	0844	0904	0924	0944	1004	1014	1024	1034	1044				
<b>Rochdale, Bus Station</b>	0653	0723	0753	0830	0850	0910	0930	0950	1010	1020	1030	1040	1050				

and at  
frequent  
intervals  
of not  
more than  
10 minutes  
until

1730	1745	1805	1825
1736	1751	1811	1831
1740	1755	1815	1835
1742	1757	1817	1837
1748	1803	1823	1843
1750	1805	1825	1845
1754	1809	1829	1848
1800	1815	1835	1852



<b>Rochdale, Bus Station</b>	1845	1900	1930		2230
Queensway/Oldham Road	1849	1904	1934		2234
Rhodes Crescent/Daventry Road	1852	1907	1937		2237
The Strand, Balderstone Road	1854	1909	1939		2239
The Strand, Daventry Road	1859	1914	1944		2244
Rhodes Crescent/Daventry Road	1901	1916	1946		2246
Queen Victoria Street/Oldham Road	1904	●	●		●
<b>Rochdale, Bus Station</b>	1908	1923	1953		2253

and  
every  
30  
mins  
until

## Sundays and Public Holidays\*

<b>Rochdale, Bus Station</b>	0930	1000					
Queensway/Oldham Road	0934	1004					
Rhodes Crescent/Daventry Road	0937	1007					
The Strand, Balderstone Road	0909	0939	1009				
The Strand, Daventry Road	0914	0944	1014				
Rhodes Crescent/Daventry Road	0916	0946	1016				
Queen Victoria Street/Oldham Road	0919	0949	1019				
<b>Rochdale, Bus Station</b>	0923	0953	1023				

and  
every  
30  
mins  
until

and  
every  
30  
mins  
until

– Journey provided with the financial support of Transport for Greater Manchester.

■ – Run by Tyrer Bus. All other journeys are run by First Manchester.

● – These journeys run via Queensway towards Rochdale **not** via Rhodes Crescent and Queen Victoria Street.

\* – For details of buses during Christmas and New Year, please ring 0871 200 22 33.

**Connection points:** – Bus