

Changes since the last edition

Bus X35

Extended to/from Walmersley, Bass Lane. Minor changes to times.

If you have any problems with First services or suggestions to improve them, call our CareLine...

CareLine

08457-88 11 55

between 9am & 5pm Monday to Friday

Calls charged at local rates



traveline

For public transport information
phone **0871 200 22 33**

7am – 8pm Mon to Fri

8am – 8pm Sat, Sun & public holidays

Calls cost 10p a minute plus network extras

This timetable is available online at
www.tfgm.com

©Transport for Greater Manchester
PO Box 429 • Manchester • M60 1HX
12-0326-GX35-5500-0212

Printed on coated recycled paper made using 50% recycled fibre from post consumer sources and 50% virgin fibre from sustainable forests.



16 April 2012

BusTimes

Bus Number

X35

Serving

Walmersley
Edenfield
Stubbins
Ramsbottom
Holcombe Brook
Bury
Heap Bridge
Heaton Park
Bowker Vale
Manchester

Buses run by

First Manchester



Transport for
Greater Manchester

First 
www.firstgroup.com



Further information

Mail-out service and alternative formats

To ask for leaflets to be sent to you, or to request large print, Braille or recorded information visit www.tfgm.com or phone **0871 200 22 33**

Easy access on buses



Journeys displaying this symbol in the timetable are run with **low floor** buses which have no steps at the entrance, making getting on and off easier. Where shown, **low floor** buses have a ramp for access and a dedicated space for wheelchairs and pushchairs inside the bus.

The bus operator will always try to provide easy access services where these services are scheduled to run. In case of difficulty, please contact the bus operator.

Service changes

A summary of service changes is available in the following places:

- **Website**
- **Bus Station poster**
- **Leaflet from outlets**

Using this timetable

Timetables show the direction of travel, bus numbers and the days of the week.

- Main stops on the route are listed on the left. Each journey reads down the page.
- Where no time is shown against a particular stop, the bus does not stop there on that journey.
- Check any symbols which are shown and the meanings at the bottom of the page.
- A route plan is also included in this leaflet.

Using the 24 hour clock

Times are shown in four figures. The first two are the hour and the last two are the minutes.



Examples:

0921 is 21 minutes past 9am

2148 is 48 minutes past 9pm

Tickets and information

Bus companies offer a range of tickets for use on their own buses. For travel on any service in the County, use System One tickets, including DaySaver.

Travelshops provide tickets, information and journey planning advice on buses, trains and trams for work and pleasure.

Opening times of Travelshops in the area covered by this leaflet

Bury Interchange

Mon to Fri 7am to 5.30pm

Saturday 8am to 5.30pm

Sunday* Closed

Manchester Piccadilly Gardens

Mon to Sat 7am to 6pm

Sunday* 10am to 6pm




Manchester Shudehill Interchange

Mon to Sat 7am to 7.30pm

Sunday* 10am to 1.20pm and 2pm to 5.30pm

*Including public holidays

Connection points

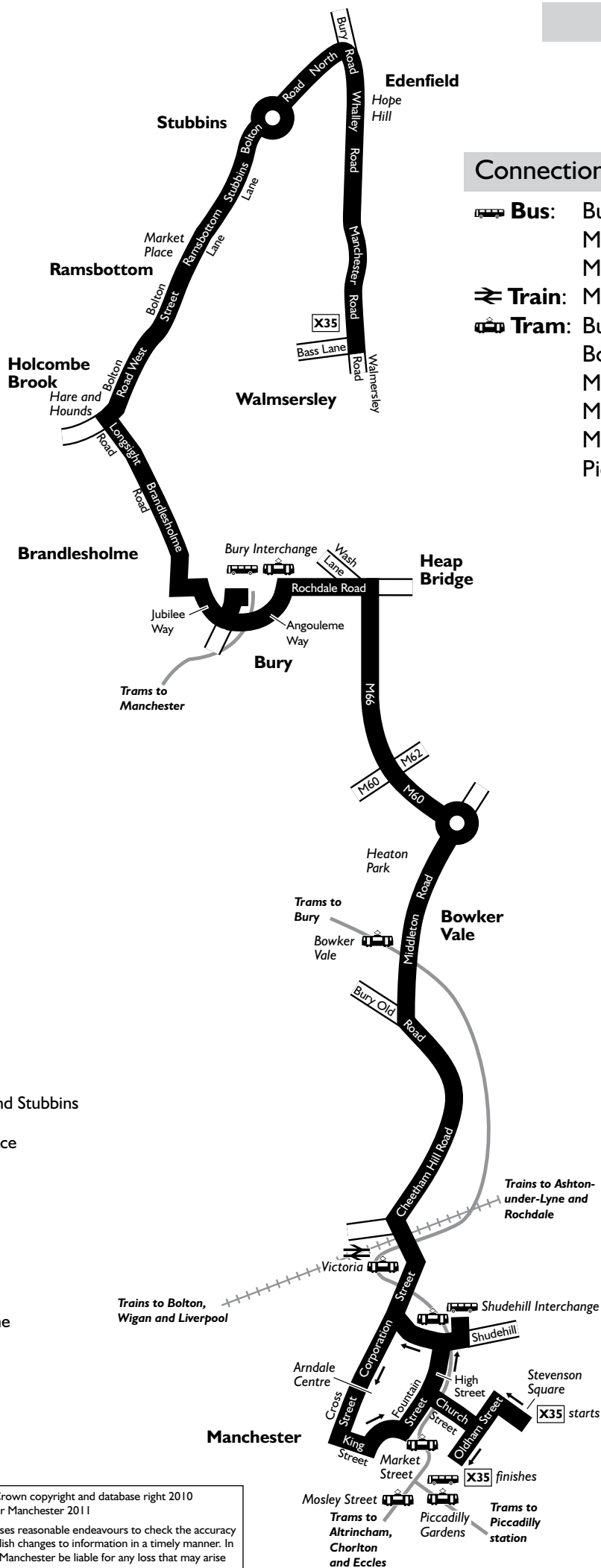
-  **Bus:** Bury Interchange
Manchester Shudehill Interchange
Manchester Piccadilly Gardens
-  **Train:** Manchester Victoria train station
-  **Tram:** Bury Interchange
Bowker Vale tram stop
Manchester Victoria tram stop
Manchester Shudehill Interchange
Market Street tram stop
Piccadilly Gardens tram stop

Stopping places

All stops between
Walmersley, Bass Lane and Stubbins
then:
Ramsbottom, Market Place
Hope Street
Cunliffe Avenue
Hare and Hounds
Newcombe Road
Springside View
Garside Hey Road
Hunstanton Drive
Bury Interchange
Rochdale Road/Wash Lane
Heaton Park Road
Heaton Park Gates
Bowker Vale, Tram Stop
Urbis
Then all stops to/from
Manchester

Contains Ordnance Survey data ©Crown copyright and database right 2010
©0100022610 Transport for Greater Manchester 2011








Transport for Greater Manchester uses reasonable endeavours to check the accuracy of information published and to publish changes to information in a timely manner. In no event will Transport for Greater Manchester be liable for any loss that may arise from this information being inaccurate.

**Buses run by**


First Manchester
Wallshaw Street
Oldham
OLI 3TR
Telephone 0161 627 2929

Walmersley — Edenfield — Ramsbottom — Bury — Manchester Limited Stop X35

Mondays to Fridays

Walmersley, Bass Lane	0632	0652	0712
Edenfield, Hope Mill	0636	0656	0716
Stubbins	0638	0658	0718
Ramsbottom, Market Place	0644	0704	0724
Holcombe Brook, Hare and Hounds	0648	0708	0728
Bury, Interchange   <i>arr</i>	0659	0719	0739
Bury, Interchange   <i>dep</i>	0700	0720	0740
Heap Bridge	0707	0727	0747
Bowker Vale, Tram Stop 	0717	0737	0757
Manchester, Piccadilly Gardens  	0737	0802	0822






Bus X35 does not run on Saturdays, Sundays or Public Holidays.

Connection points:  – Bus  – Tram



Manchester — Bury — Ramsbottom — Edenfield — Walmersley

Limited Stop X35

Mondays to Fridays

Manchester, Stevenson Square	1630	1700	1730	1800
Manchester, Shudehill Interchange 	1635	1705	1735	1805
Bowker Vale, Tram Stop 	1650	1720	1750	1815
Heap Bridge	1700	1730	1800	1825
Bury, Interchange   <i>arr</i>	1710	1740	1810	1835
Bury, Interchange   <i>dep</i>	1714	1744	1814	1839
Holcombe Brook, Hare and Hounds	1726	1756	1826	1851
Ramsbottom, Market Place	1730	1800	1830	1855
Stubbins	1734	1804	1834	1859
Edenfield, Hope Mill	1736	1806	1836	1901
Walmersley, Bass Lane	1740	1810	1840	1905

Bus X35 does not run on Saturdays, Sundays or Public Holidays.

Connection points:  – Bus  – Tram