



From 7 April

Bus 583

Monday to Saturday evening journeys
are now run by Stagecoach in Wigan.
Sunday and public holiday journeys are
now run by South Lancs Travel

Buses

583 681 682



Easy access on all buses

Hag Fold
Atherton
Westleigh
Howe Bridge
Leigh

7 April 2013



traveline

For public transport information
phone **0871 200 22 33**

7am – 8pm Mon to Fri

8am – 8pm Sat, Sun & public holidays

Calls cost 10p a minute plus network extras

This timetable is available online at
www.tfgm.com

PO Box 429, Manchester, M60 1HX
©Transport for Greater Manchester 12-1261-G583-2500-0812

Operated by
Jim Stones Coaches
South Lancs Travel
Stagecoach in Wigan

Additional information

Alternative format

To ask for leaflets to be sent to you, or to request large print, Braille or recorded information phone 0871 200 22 33 or visit www.tfgm.com

Easy access on buses



Journeys run with low floor buses have no steps at the entrance, making getting on and off easier. Where shown, low floor buses have a ramp for access and a dedicated space for wheelchairs and pushchairs inside the bus. The bus operator will always try to provide easy access services where these services are scheduled to run.

Using this timetable

Timetables show the direction of travel, bus numbers and the days of the week. Main stops on the route are listed on the left. Where no time is shown against a particular stop, the bus does not stop there on that journey. Check any letters which are shown in the timetable against the key at the bottom of the page.

Where to find information about service changes

www.tfgm.com

Bus station posters

Leaflets from outlets.

Tickets and information

Bus companies offer a range of tickets for use on their own buses. For travel on any service in the County, use System One tickets, including DaySaver. Travelshops provide tickets, information and journey planning advice on buses, trains and trams for work and pleasure.

Using the 24 hour clock

Times are shown in four figures. The first two are the hour and the last two are the minutes.

0753 is 53 minutes past 7am

1953 is 53 minutes past 7pm



Operator details

Jim Stones Coaches

The Jays, 8 Light Oaks Road
Glazebury, Cheshire, WA3 5LH
Telephone 01925 766465

South Lancs Travel

Unit 22/23 Chanters Industrial Estate
Atherton, M46 9BE
Telephone 01942 888893

Stagecoach in Wigan

Head Office, Hyde Road, Ardwick
Manchester, M12 6JS
Telephone 0161 273 3377








Travelshops









Leigh Bus Station

Monday 9.30am to 1.15pm and 2pm to 5pm
Tue to Thur 8.30am to 1.15pm and 2pm to 4pm
Friday 7.30am to 11.15am and 12pm to 3pm
Saturday 8.30am to 1.15pm and 2pm to 4pm
Sunday* Closed

*Including public holidays

Mondays to Saturdays

								
	a	a	a	a	a		b	b
Hag Fold, Spa Road	1849	1949	2049	2149	2249		1149	1749
Oxford Road/Norfolk Road	1853	1953	2053	2153	2253		1153	and 1753
Atherton, Punch Bowl	1859	1959	2059	2159	2259		1159	every 1759
Abbey Lane	1906	2006	2106	2206	2306		1206	hour 1806
Westleigh, Red Lion	1908	2008	2108	2208	2308		1208	until 1808
Leigh, Bus Station	1915	2015	2115	2215	2315		1215	1815

									
	a	a	a	a	a	a		b	b
Leigh, Bus Station	1820	1920	2020	2120	2220	2320		1220	1820
Westleigh, Red Lion	1828	1928	2028	2128	2228	2328		1228	and 1828
Abbey Lane	1830	1930	2030	2130	2230	2330		1230	every 1830
Atherton, Mealhouse Lane	1840	1940	2040	2140	2240	2340		1240	hour 1840
Oxford Road/Norfolk Road	1845	1945	2045	2145	2245	2345		1245	until 1845
Hag Fold, Spa Road	1848	1948	2048	2148	2248	2348		1248	1848

Bus 583 is provided with the financial support of Transport for Greater Manchester

For details of buses during Christmas and New Year, please phone 0871 200 22 33

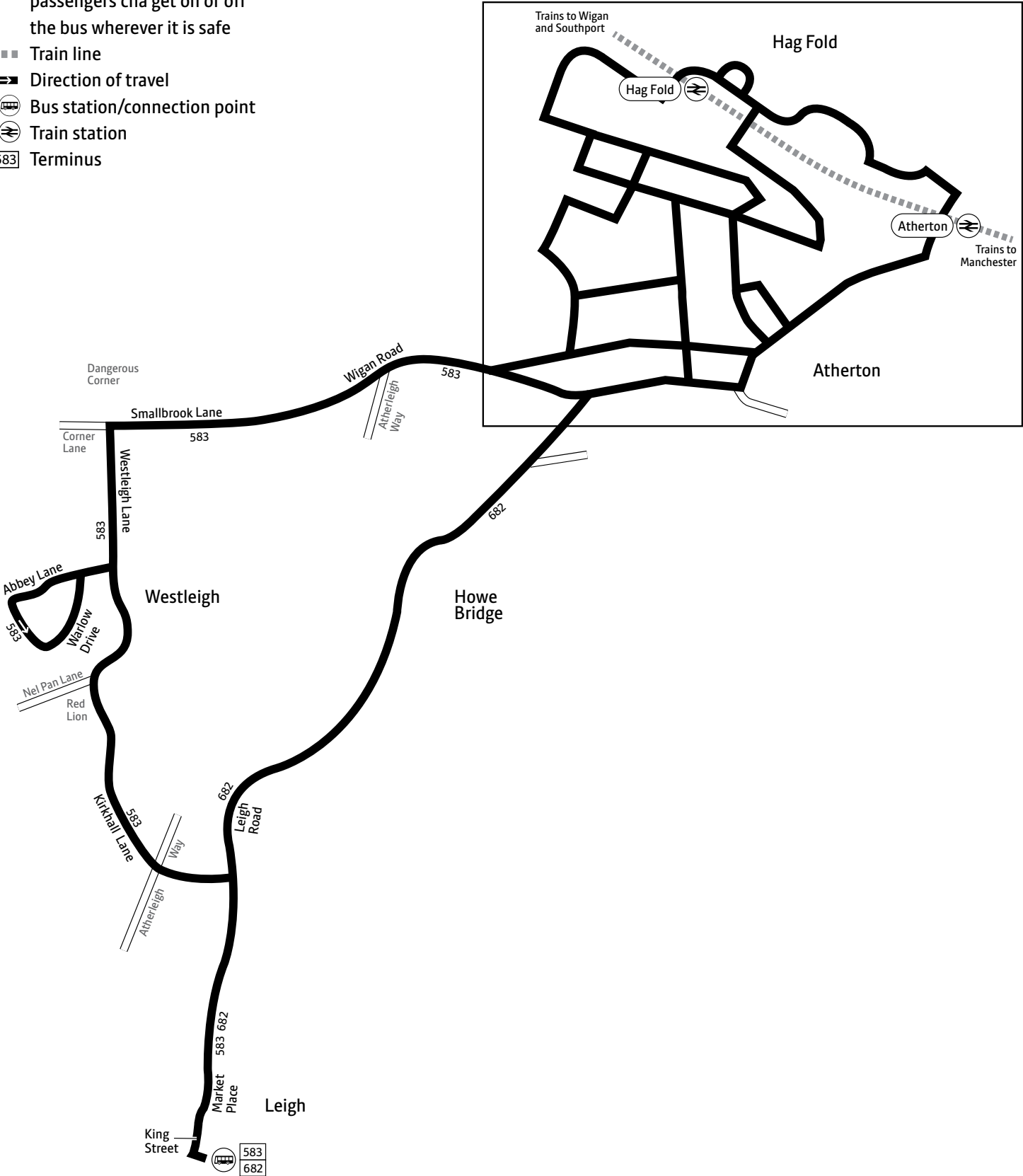
a – Run by Stagecoach in Wigan

b – Run by South Lancs Travel

 – Easy access bus. See inside front cover of this Bus Times leaflet for details

583 681 682

- Key**
- Bus route
 - Hail and ride:
passengers can get on or off
the bus wherever it is safe
 - Train line
 - Direction of travel
 - Bus station/connection point
 - Train station
 - Terminus



Contains Ordnance Survey data ©Crown copyright and database right 2010
©0100022610 Transport for Greater Manchester 2013
Transport for Greater Manchester uses reasonable endeavours to check the accuracy of
information published and to publish changes to information in a timely manner. In no
event will Transport for Greater Manchester be liable for any loss that may arise from this
information being inaccurate.

The map shows the Hag Fold area with the following features:










- Streets:** Oxford Road, Desford Road, Spa Road, Hillside Avenue, Somers Road, Wainwick Road, Flapper Fold Lane, Meathouse Lane, Church Street, Market Street, Tyldesley Road, Bolton Road.
- Landmarks:** Hag Fold (marked with a house icon), Car Bank Crescent, Car Bank Avenue.
- Transport:**
 - Trains to Wigan and Southport (top right).
 - Trains to Manchester (bottom right).
- Bus Routes (583):**
 - From Hag Fold to Wigan via Meathouse Lane, Church Street, and Market Street.
 - From Hag Fold to Bolton via Bolton Road.
 - From Hag Fold to Tyldesley via Tyldesley Road.

The map shows the Hag Fold area with the following streets and landmarks:

- Streets:** Hag Fold, Hag Fold Avenue, Fletcher Avenue, Sna Rd, Everest Road, Oxford Road, Somers Road, Cross Street, Derby Street, Car Bank Street, Flapper Fold Lane, Formby Avenue, York St, Church Street, Meahouse Lane, Bagg Lane, Clouster Street, and Greendale.
- Landmarks:** Hag Fold (marked with a North arrow), Hag Fold, Fletcher Avenue, and Greendale.
- Journeys:**
 - Anti-clockwise journeys (a):** Indicated by a dashed line with arrows showing a route starting from Hag Fold, going to Greendale, then to Church Street, Meahouse Lane, Bagg Lane, Clouster Street, Flapper Fold Lane, Formby Avenue, and back to Hag Fold.
 - Clockwise journeys (c):** Indicated by a solid line with arrows showing a route starting from Hag Fold, going to Greendale, then to Church Street, Meahouse Lane, Bagg Lane, Clouster Street, Flapper Fold Lane, Formby Avenue, and back to Hag Fold.
- Other features:** A box labeled '681' is located near Meahouse Lane. A dashed line with arrows indicates a route from Hag Fold to Greendale and back.

A detailed map of the Hag Fold area. The map shows a network of roads including Oxford Road, Daneshill Road, Somersett Road, Car Bank Street, Formerly Ave, Bolton Road, Church Street, Meathouse Lane, and Thelshay Road. Bus routes are indicated by numbers in boxes: 682N, 682H, 682J, 682K, 682L, 682M, 682P, 682Q, 682R, 682S, 682T, 682U, 682V, 682W, 682X, 682Y, 682Z, 682AA, 682AB, 682AC, 682AD, 682AE, 682AF, 682AG, 682AH, 682AI, 682AJ, 682AK, 682AL, 682AM, 682AN, 682AO, 682AP, 682AQ, 682AR, 682AS, 682AT, 682AU, 682AV, 682AW, 682AX, 682AY, 682AZ, 682BA, 682BB, 682BC, 682BD, 682BE, 682BF, 682BG, 682BH, 682BI, 682BJ, 682BK, 682BL, 682BM, 682BN, 682BO, 682BP, 682BQ, 682BR, 682BS, 682BT, 682BU, 682BV, 682BW, 682BX, 682BY, 682BZ, 682CA, 682CB, 682CC, 682CD, 682CE, 682CF, 682CG, 682CH, 682CI, 682CJ, 682CK, 682CL, 682CM, 682CN, 682CO, 682CP, 682CQ, 682CR, 682CS, 682CT, 682CU, 682CV, 682CW, 682CX, 682CY, 682CZ, 682DA, 682DB, 682DC, 682DD, 682DE, 682DF, 682DG, 682DH, 682DI, 682DJ, 682DK, 682DL, 682DM, 682DN, 682DO, 682DP, 682DQ, 682DR, 682DS, 682DT, 682DU, 682DV, 682DW, 682DX, 682DY, 682DZ, 682EA, 682EB, 682EC, 682ED, 682EE, 682EF, 682EG, 682EH, 682EI, 682EJ, 682EK, 682EL, 682EM, 682EN, 682EO, 682EP, 682EQ, 682ER, 682ES, 682ET, 682EU, 682EV, 682EW, 682EX, 682EY, 682EZ, 682FA, 682FB, 682FC, 682FD, 682FE, 682FF, 682FG, 682FH, 682FI, 682FJ, 682FK, 682FL, 682FM, 682FN, 682FO, 682FP, 682FQ, 682FR, 682FS, 682FT, 682FU, 682FV, 682FW, 682FX, 682FY, 682FZ, 682GA, 682GB, 682GC, 682GD, 682GE, 682GF, 682GG, 682GH, 682GI, 682GJ, 682GK, 682GL, 682GM, 682GN, 682GO, 682GP, 682GQ, 682GR, 682GS, 682GT, 682GU, 682GV, 682GW, 682GX, 682GY, 682GZ, 682HA, 682HB, 682HC, 682HD, 682HE, 682HF, 682HG, 682HH, 682HI, 682HJ, 682HK, 682HL, 682HM, 682HN, 682HO, 682HP, 682HQ, 682HR, 682HS, 682HT, 682HU, 682HV, 682HW, 682HX, 682HY, 682HZ, 682IA, 682IB, 682IC, 682ID, 682IE, 682IF, 682IG, 682IH, 682II, 682IJ, 682IK, 682IL, 682IM, 682IN, 682IO, 682IP, 682IQ, 682IR, 682IS, 682IT, 682IU, 682IV, 682IW, 682IX, 682IY, 682IZ, 682JA, 682JB, 682JC, 682JD, 682JE, 682JF, 682JG, 682JH, 682JI, 682JJ, 682JK, 682JL, 682JM, 682JN, 682JO, 682JP, 682JQ, 682JR, 682JS, 682JT, 682JU, 682JV, 682JW, 682JX, 682JY, 682JZ, 682KA, 682KB, 682KC, 682KD, 682KE, 682KF, 682KG, 682KH, 682KI, 682KJ, 682KK, 682KL, 682KM, 682KN, 682KO, 682KP, 682KQ, 682KR, 682KS, 682KT, 682KU, 682KV, 682KW, 682KX, 682KY, 682KZ, 682LA, 682LB, 682LC, 682LD, 682LE, 682LF, 682LG, 682LH, 682LI, 682LJ, 682LK, 682LL, 682LM, 682LN, 682LO, 682LP, 682LQ, 682LR, 682LS, 682LT, 682LU, 682LV, 682LW, 682LX, 682LY, 682LZ, 682MA, 682MB, 682MC, 682MD, 682ME, 682MF, 682MG, 682MH, 682MI, 682MJ, 682MK, 682ML, 682MM, 682MN, 682MO, 682MP, 682MQ, 682MR, 682MS, 682MT, 682MU, 682MV, 682MW, 682MX, 682MY, 682MZ, 682NA, 682NB, 682NC, 682ND, 682NE, 682NF, 682NG, 682NH, 682NI, 682NJ, 682NK, 682NL, 682NM, 682NN, 682NO, 682NP, 682NQ, 682NR, 682NS, 682NT, 682NU, 682NV, 682NW, 682NX, 682NY, 682NZ, 682OA, 682OB, 682OC, 682OD, 682OE, 682OF, 682OG, 682OH, 682OI, 682OJ, 682OK, 682OL, 682OM, 682ON, 682OO, 682OP, 682OQ, 682OR, 682OS, 682OT, 682OU, 682OV, 682OW, 682OX, 682OY, 682OZ, 682PA, 682PB, 682PC, 682PD, 682PE, 682PF, 682PG, 682PH, 682PI, 682PJ, 682PK, 682PL, 682PM, 682PN, 682PO, 682PP, 682PQ, 682PR, 682PS, 682PT, 682PU, 682PV, 682PW, 682PX, 682PY, 682PZ, 682QA, 682QB, 682QC, 682QD, 682QE, 682QF, 682QG, 682QH, 682QI, 682QJ, 682QK, 682QL, 682QM, 682QN, 682QO, 682QP, 682QQ, 682QR, 682QS, 682QT, 682QU, 682QV, 682QW, 682QX, 682QY, 682QZ, 682RA, 682RB, 682RC, 682RD, 682RE, 682RF, 682RG, 682RH, 682RI, 682RJ, 682RK, 682RL, 682RM, 682RN, 682RO, 682RP, 682RQ, 682RR, 682RS, 682RT, 682RU, 682RV, 682RW, 682RX, 682RY, 682RZ, 682SA, 682SB, 682SC, 682SD, 682SE, 682SF, 682SG, 682SH, 682SI, 682SJ, 682SK, 682SL, 682SM, 682SN, 682SO, 682SP, 682SQ, 682SR, 682SS, 682ST, 682SU, 682SV, 682SW, 682SX, 682SY, 682SZ, 682TA, 682TB, 682TC, 682TD, 682TE, 682TF, 682TG, 682TH, 682TI, 682TJ, 682TK, 682TL, 682TM, 682TN, 682TO, 682TP, 682TQ, 682TR, 682TS, 682TT, 682TU, 682TV, 682TW, 682TX, 682TY, 682TZ, 682UA, 682UB, 682UC, 682UD, 682UE, 682UF, 682UG, 682UH, 682UI, 682UJ, 682UK, 682UL, 682UM, 682UN, 682UO, 682UP, 682UQ, 682UR, 682US, 682UT, 682UU, 682UV, 682UW, 682UX, 682UY, 682UZ, 682VA, 682VB, 682VC, 682VD, 682VE, 682VF, 682VG, 682VH, 682VI, 682VJ, 682VK, 682VL, 682VM, 682VN, 682VO, 682VP, 682VQ, 682VR, 682VS, 682VT, 682VU, 682VV, 682VW, 682VX, 682VY, 682VZ, 682WA, 682WB, 682WC, 682WD, 682WE, 682WF, 682WG, 682WH, 682WI, 682WJ, 682WK, 682WL, 682WM, 682WN, 682WO, 682WP, 682WQ, 682WR, 682WS, 682WT, 682WU, 682WV, 682WW, 682WX, 682WY, 682WZ, 682XA, 682XB, 682XC, 682XD, 682XE, 682XF, 682XG, 682XH, 682XI, 682XJ, 682XK, 682XL, 682XM, 682XN, 682XO, 682XP, 682XQ, 682XR, 682XS, 682XT, 682XU, 682XV, 682XW, 682XX, 682XY, 682XZ, 682YA, 682YB, 682YC, 682YD, 682YE, 682YF, 682YG, 682YH, 682YI, 682YJ, 682YK, 68

Mondays to Saturdays


Anti clockwise journeys	 SSH			 SSH		 NS
Flapper Fold Ln/Mealhouse Ln	0820	0920		1420	1520	1620 1720
Greendale	0823	0923	and	1423	1523	1623 1723
Hag Fold, Spa Road	0826	0926	every	1426	1526	1626 1726
Oxford Road	0828	0928	hour	1428	1528	1628 1728
Elmfield Avenue	0830	0930	until	1430	1530	1630 1730
Bag Lane, Health Centre	0832	0932		1432	1532	1632 1732
Market Street/Flapper Fold Ln	0835	0935		1435	1535	1635 1735
Clockwise journeys				 SSH		
Flapper Fold Ln/Mealhouse Ln	0850		1350	1450	1550	1650
Bag Lane, Health Centre	0853	and	1353	1453	1553	1653
Elmfield Avenue	0855	every	1355	1455	1555	1655
Oxford Road	0857	hour	1357	1457	1557	1657
Hag Fold, Spa Road	0859	until	1359	1459	1559	1659
Greendale	0902		1402	1502	1602	1702
Market Street/Flapper Fold Ln	0905		1405	1505	1605	1705

Bus 681 does not run on Sundays or public holidays.












Bus 681 is run by Jim Stones Coaches.

NS – Not Saturdays.

SSH – Saturdays and school holidays only.

 – Easy access bus. See inside front cover of this Bus Times leaflet for details.

Mondays to Saturdays

	 NS					 NS	 NS
Atherton, Flapper Fold Lane	0800	0900			1700		1800
Bolton Road, Netto	0802	0902			1702		1802
Atherton, Train Station	0804	0904			1704		1804
Hag Fold, Spa Road	0806	0906	and	1606	1706		1806
Hag Fold, Train Station	0809	0909	every	1609	1709		1809
Car Bank Street	0811	0911	hour	1611	1711		1811
Atherton, Market Street	0815	0915	until	1615	1705	1715	1735
Atherton, Howe Bridge	0818	0918		1618	1709	1718	1739
Leigh, Bus Station	0825	0925		1625	1716	1725	1746
	 NS			 NS			
Leigh, Bus Station	0732	0832		1632	1732		
Atherton, Howe Bridge	0740	0840		1640	1740		
Flapper Fold Ln/Meanhouse Ln	0743	0843	and	1643	1743		
Car Bank Street	0745	0845	every	1645	1745		
Hag Fold, Train Station	0748	0848	hour	1648	1748		
Hag Fold, Spa Road	0751	0851	until	1651	1751		
Atherton, Train Station	0753	0853		1653	1753		
Bolton Road, Netto	0755	0855		1655	1755		
Atherton, Flapper Fold Lane	0757	0857		1657	1757		

Bus 682 does not run on Sundays or public holidays

Bus 682 is run by Jim Stones Coaches partly with the financial support of Transport for Greater Manchester.

NS – Not Saturdays.

 – Easy access bus. See inside front cover of this Bus Times leaflet for details.