



From 1 September

339

New bus 339 introduced on Monday to Saturday daytimes, between Crowhill and Ashton. This replaces bus 419 which is now shown on a separate Bus Times leaflet

Buses

338 339



Easy access on some buses

Waterloo
Taunton
Crowhill
Ashton Moss
Ashton-under-Lyne

1 September 2014



traveline

For public transport information
phone **0871 200 22 33**

7am – 8pm Mon to Fri

8am – 8pm Sat, Sun & public holidays

Calls cost 10p a minute plus network extras

This timetable is available online at
www.tfgm.com

PO Box 429, Manchester, M60 1HX
©Transport for Greater Manchester 14-1279-G338-1500-0814

Operated by
First Manchester

Additional information

Alternative format

To ask for leaflets to be sent to you, or to request large print, Braille or recorded information phone 0871 200 22 33 or visit www.tfgm.com

Easy access on buses



Journeys run with low floor buses have no steps at the entrance, making getting on and off easier. Where shown, low floor buses have a ramp for access and a dedicated space for wheelchairs and pushchairs inside the bus. The bus operator will always try to provide easy access services where these services are scheduled to run.

Using this timetable

Timetables show the direction of travel, bus numbers and the days of the week. Main stops on the route are listed on the left. Where no time is shown against a particular stop, the bus does not stop there on that journey. Check any letters which are shown in the timetable against the key at the bottom of the page.

Where to find information about service changes

www.tfgm.com

Bus station posters

Leaflets from outlets.

Tickets and information

Bus companies offer a range of tickets for use on their own buses. For travel on any service in the County, use System One tickets, including DaySaver. Travelshops provide tickets, information and journey planning advice on buses, trains and trams for work and pleasure.

Using the 24 hour clock

Times are shown in four figures. The first two are the hour and the last two are the minutes.

0753 is 53 minutes past 7am

1953 is 53 minutes past 7pm



Operator details

First Manchester

Wallshaw Street, Oldham, OL1 3TR

Telephone 0161 627 2929

Travelshops

Ashton Bus Station

Mon to Fri 7am to 5.30pm

Saturday 8am to 5.30pm

Sunday* Closed

*Including public holidays

338 339

Key

Bus route

Tram line

Train line

Direction of travel

Bus station/connection point

Train station

Metrolink stop

Terminus

The map illustrates the routes for bus lines 338 and 339. Route 338 is shown as a solid black line, and route 339 is shown as a solid grey line. The routes are interconnected, forming a loop that includes the following locations and roads:

- Taunton**: Starting point, connecting to **Wordsworth Crescent** and **Crowhill Road**.
- Crowhill**: A major hub connecting to **Knowle Avenue**, **Richmond Street**, and **Lord Sheldon Way**.
- Ashton Moss**: A terminus point connecting to **Trains to Manchester** and **Ashton West**.
- Ashton West**: A terminus point connecting to **Trams to Manchester** and **Ashton-under-Lyne**.
- Ashton-under-Lyne**: A major hub connecting to **Trains to Huddersfield and Wakefield** and **Trains to Manchester**.
- Waterloo**: A terminus point connecting to **Turner Lane** and **Wilshaw Lane**.
- Other locations and roads**: **Wilshaw Lane**, **Vicarage Road**, **Cranbourne Road**, **Lordsfield Avenue**, **Oldham Road**, **Wellington Road**, **Ambleside Avenue**, and **Taunton Road**.






Directional arrows indicate the flow of traffic for both routes. The map also shows the locations of **Trains to Manchester**, **Trains to Huddersfield and Wakefield**, and **Trams to Manchester**.

Contains Ordnance Survey data ©Crown copyright and database right 2010
©0100022610 Transport for Greater Manchester 2014
Transport for Greater Manchester uses reasonable endeavours to check the accuracy of information published and to publish changes to information in a timely manner. In no event will Transport for Greater Manchester be liable for any loss that may arise from this information being inaccurate.






Ashton — Waterloo — Crowhill — Taunton circular Ashton — Crowhill circular

338
339



Mondays to Fridays


	339	339	339	339	339		339	339	339	339	339	339	339					
Ashton, Bus Station	0735	0805	0835	0910	0940	and every	1510	1540	1610	1640	1710	1740	1810	1850	1950	2050	2150	2250
Waterloo, Wilshaw Lane						30 mins								1855	1955	2055	2155	2255
Crowhill, March Hare	0743	0813	0843	0918	0948	until	1518	1549	1619	1649	1719	1749	1818	1859	1959	2059	2159	2259
Ashton, Bus Station	0753	0823	0853	0928	0958		1528	1600	1630	1700	1730	1759	1828	1908	2008	2108	2208	2308

Saturdays

	339							
Ashton, Bus Station	0810	and every	1740	1850	1950	2050	2150	2250
Waterloo, Wilshaw Lane		30 mins		1855	1955	2055	2155	2255
Crowhill, March Hare	0818	until	1748	1859	1959	2059	2159	2259
Ashton, Bus Station	0828		1758	1908	2008	2108	2208	2308

Sundays and public holidays

			
	338		338
Ashton, Bus Station	0850	and	2250
Waterloo, Wilshaw Lane	0855	every	2255
Crowhill, March Hare	0859	hour	2259
Ashton, Bus Station	0908	until	2308

Bus 339 does not run on Sundays or public holidays
Buses 338 and 339 are provided with the financial support of Transport for Greater Manchester
 – Easy access bus. See inside front cover of this Bus Times leaflet for details