



From 12 April

338

Evening journeys are withdrawn.

Sunday and public holiday journeys are
now run by Stagecoach Manchester

339

Times changed with buses generally
running every hour. All journeys are
now run by Manchester Community
Transport

Buses

338 339



Easy access on all buses

Waterloo

Taunton

Crowhill

Ashton Moss

Ashton-under-Lyne

12 April 2015



traveline

For public transport information
phone **0871 200 22 33**

7am – 8pm Mon to Fri

8am – 8pm Sat, Sun & public holidays

Calls cost 10p a minute plus network extras

This timetable is available online at
www.tfgm.com

PO Box 429, Manchester, M60 1HX
©Transport for Greater Manchester 15-0250-G338-2000-0215

Operated by
Manchester Community Transport
Stagecoach Manchester

Additional information

Alternative format

To ask for leaflets to be sent to you, or to request large print, Braille or recorded information phone 0871 200 22 33 or visit www.tfgm.com

Easy access on buses



Journeys run with low floor buses have no steps at the entrance, making getting on and off easier. Where shown, low floor buses have a ramp for access and a dedicated space for wheelchairs and pushchairs inside the bus. The bus operator will always try to provide easy access services where these services are scheduled to run.

Using this timetable

Timetables show the direction of travel, bus numbers and the days of the week. Main stops on the route are listed on the left. Where no time is shown against a particular stop, the bus does not stop there on that journey. Check any letters which are shown in the timetable against the key at the bottom of the page.

Where to find information about service changes

www.tfgm.com

Bus station posters

Leaflets from outlets.

Tickets and information

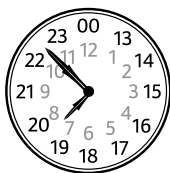
Bus companies offer a range of tickets for use on their own buses. For travel on any service in the County, use System One tickets, including DaySaver. Travelshops provide tickets, information and journey planning advice on buses, trains and trams for work and pleasure.

Using the 24 hour clock

Times are shown in four figures. The first two are the hour and the last two are the minutes.

0753 is 53 minutes past 7am

1953 is 53 minutes past 7pm



Operator details

Manchester Community Transport

Crossley Park, Crossley Road,
Heaton Chapel, Stockport
SK4 5BF

Telephone 0161 946 9255

Stagecoach Manchester

Head Office, Hyde Road,
Ardwick, Manchester, M12 6JS
Telephone 0161 273 3377

Travelshops

Ashton Bus Station

Mon to Fri 7am to 5.30pm

Saturday 8am to 5.30pm

Sunday* Closed

*Including public holidays

338 339

Key

Bus route

Tram line

Train line

Direction of travel

Bus station/connection point

Train station

Metrolink stop

Terminus

The map illustrates the routes for bus services 338 and 339. Route 338 is shown as a thick black line, and route 339 is shown as a thinner black line. The routes are interconnected, forming a loop that includes several key locations: Taunton, Waterloo, Ashton-under-Lyne, and Ashton Moss. The map also shows the locations of various transport hubs, including bus stations, train stations, and Metrolink stops. Key roads and streets are labeled, such as Wilshaw Lane, Vicarage Road, Cranbourne Road, Lordsfield Avenue, Turner Lane, Oldham Road, Wellington Road, Lord Sheldon Way, Richmond Street, Knowle Avenue, Ambleside Avenue, Crowhill Road, and Wordsworth Crescent. The map includes a key to identify the different types of transport lines and symbols used. The routes are numbered 338 and 339 at various points along the map. The map also shows the locations of various transport hubs, including bus stations, train stations, and Metrolink stops. Key roads and streets are labeled, such as Wilshaw Lane, Vicarage Road, Cranbourne Road, Lordsfield Avenue, Turner Lane, Oldham Road, Wellington Road, Lord Sheldon Way, Richmond Street, Knowle Avenue, Ambleside Avenue, Crowhill Road, and Wordsworth Crescent. The map includes a key to identify the different types of transport lines and symbols used. The routes are numbered 338 and 339 at various points along the map.












Contains Ordnance Survey data ©Crown copyright and database right 2010
©0100022610 Transport for Greater Manchester 2015
Transport for Greater Manchester uses reasonable endeavours to check the accuracy of information published and to publish changes to information in a timely manner. In no event will Transport for Greater Manchester be liable for any loss that may arise from this information being inaccurate.

Ashton — Waterloo — Crowhill circular


Ashton — Crowhill circular

338
339



Mondays to Fridays

											
	339	339	339	339	339	339	339	339	339	339	339
Ashton, Bus Station	0735	0835	0940	1040	1140	1240	1340	1440	1550	1655	1810
Crowhill, March Hare	0743	0843	0948	1048	1148	1248	1348	1448	1559	1704	1818
Ashton, Bus Station	0753	0853	0958	1058	1158	1258	1358	1458	1610	1715	1828

Saturdays

			
	339		339
Ashton, Bus Station	0840	and every	1740
Crowhill, March Hare	0848	hour	1748
Ashton, Bus Station	0858	until	1758

Sundays and public holidays

			
	338		338
Ashton, Bus Station	0930	and	1830
Waterloo, Wilshaw Lane	0936	every	1836
Crowhill, March Hare	0941	hour	1841
Ashton, Bus Station	0950	until	1850

Bus 338 does not run on Mondays to Saturdays


Bus 339 does not run on Sundays or public holidays

For details of buses during Christmas and New Year, please phone 0871 200 22 33

Buses 338 and 339 are provided with the financial support of Transport for Greater Manchester

Bus 338 is run by Stagecoach Manchester

Bus 339 is run by Manchester Community Transport

 – Easy access bus. See inside front cover of this Bus Times leaflet for details