



From 13 April

644

Rerouted to run via Robin Park Road instead of Scot Lane. Times changed with buses running hourly. All journeys are now run by South Lancs Travel

Buses

622 644



Easy access on all buses

Kitt Green
Orrell Post
Pemberton
Norley Hall
Worsley Hall
Robin Park
Wigan

13 April 2015



traveline

For public transport information
phone **0871 200 22 33**

7am – 8pm Mon to Fri

8am – 8pm Sat, Sun & public holidays

Calls cost 10p a minute plus network extras

This timetable is available online at
www.tfgm.com

PO Box 429, Manchester, M60 1HX
©Transport for Greater Manchester 15-0412-G622-3500-0315

Operated by
Cumfybus
South Lancs Travel

Additional information

Alternative format

To ask for leaflets to be sent to you, or to request large print, Braille or recorded information phone 0871 200 22 33 or visit www.tfgm.com

Easy access on buses



Journeys run with low floor buses have no steps at the entrance, making getting on and off easier. Where shown, low floor buses have a ramp for access and a dedicated space for wheelchairs and pushchairs inside the bus. The bus operator will always try to provide easy access services where these services are scheduled to run.

Using this timetable

Timetables show the direction of travel, bus numbers and the days of the week. Main stops on the route are listed on the left. Where no time is shown against a particular stop, the bus does not stop there on that journey. Check any letters which are shown in the timetable against the key at the bottom of the page.

Where to find information about service changes

www.tfgm.com

Bus station posters

Leaflets from outlets.

Tickets and information

Bus companies offer a range of tickets for use on their own buses. For travel on any service in the County, use System One tickets, including DaySaver. Travelshops provide tickets, information and journey planning advice on buses, trains and trams for work and pleasure.

Using the 24 hour clock

Times are shown in four figures. The first two are the hour and the last two are the minutes.

0753 is 53 minutes past 7am

1953 is 53 minutes past 7pm



Operator details

Cumfybus

178A Cambridge Road, Southport, PR9 7LW

Telephone 01704 227321

South Lancs Travel

Unit 22/23 Chanters Industrial Estate

Atherton, M46 9BE

Telephone 01942 888893

Travelshops


Wigan Bus Station

Mon to Sat 8.30am to 1.15pm and 2pm to 4pm

Sunday* Closed


*Including public holidays

Key

 Hail and ride:

■ ■ ■ Train line

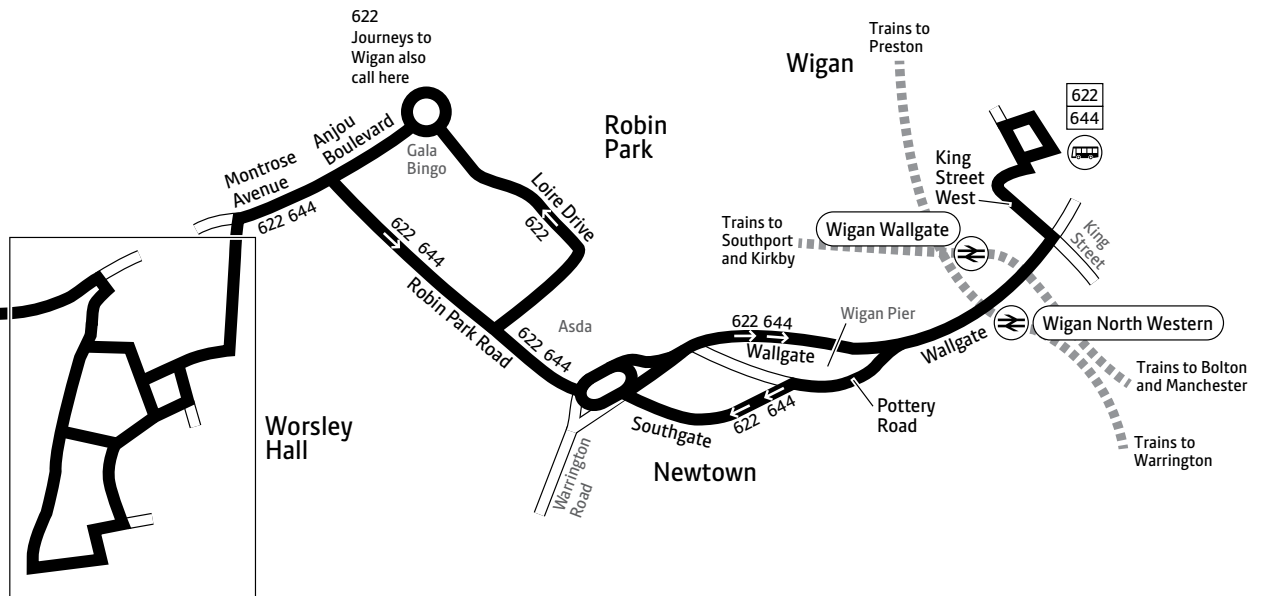
 Bus station/connection point

 Train station

622 Terminus








The map shows a network of streets around a central area labeled 'Health Centre'. The streets are: Montrose Avenue (top left), Crabtree Road, Logwood Ave, Marigold Street, Broom Road, Poplar Avenue, Claude Street, Larch Avenue, Sherwood Drive, Ridgely Street, and Greenwood Avenue (right). Bus routes are indicated by arrows with numbers: Route 622 runs from Montrose Avenue, through Crabtree Road, Marigold Street, Broom Road, and Sherwood Drive, then to Larch Avenue and back to Montrose Avenue. Route 644 runs from Montrose Avenue, through Crabtree Road, Logwood Ave, Marigold Street, Broom Road, and Sherwood Drive, then to Larch Avenue and back to Montrose Avenue. There is also a route 644 from Larch Avenue to Sherwood Drive. A 'Shops' area is located near Ridgely Street and Greenwood Avenue.





Contains Ordnance Survey data ©Crown copyright and database right 2010
©0100022610 Transport for Greater Manchester 2015
Transport for Greater Manchester uses reasonable endeavours to check the accuracy of information published and to publish changes to information in a timely manner. In no event will Transport for Greater Manchester be liable for any loss that may arise from this information being inaccurate.

Mondays to Saturdays


					
Wigan, Bus Station	1915	2015	2115	2215	2320
Robin Park, Gala Bingo	1925	2025	2125	2225	2330
Worsley Hall, Logwood Avenue	1928	2028	2128	2228	2333
Norley Hall, Shops	1931	2031	2131	2231	2336
Pemberton, Chapel Street	1934	2034	2134	2234	2339
Orrell, Council Offices	1937	2037	2137	2237	2342
Kitt Green, Old Engine	1940	2040	2140	2240	2345
Pemberton, Fleet Street	1945	2045	2145	2245	2350
Norley Hall, Ribble Drive	1947	2047	2147	2247	
Worsley Hall, Jasmine Road	1950	2050	2150	2250	
Robin Park, Gala Bingo	1953	2053	2153	2253	
Wigan, Bus Station	2010	2110	2210	2310	

Sundays and public holidays











		
Wigan, Bus Station	1215	2215
Robin Park, Gala Bingo	1225	2225
Worsley Hall, Logwood Avenue	1228	2228
Norley Hall, Shops	1231	2231
Pemberton, Chapel Street	1234	and 2234
Orrell, Council Offices	1237	every 2237
Kitt Green, Old Engine	1240	hour 2240
Pemberton, Fleet Street	1245	until 2245
Norley Hall, Ribble Drive	1247	2247
Worsley Hall, Jasmine Road	1250	2250
Robin Park, Gala Bingo	1253	2253
Wigan, Bus Station	1310	2310


For details of buses during Christmas and New Year, please phone 0871 200 22 33

Bus 622 is run by Cumfybus with the financial support of Transport for Greater Manchester

 – Easy access bus. See inside front cover of this Bus Times leaflet for details

Mondays to Saturdays

										
Wigan, Bus Station	0905	1005	1105	1205	1305	1405	1505	1605	1705	1815
Worsley Hall, Logwood Avenue	0917	1017	1117	1217	1317	1417	1517	1617	1717	1827
Sherwood Drive, Health Centre	0924	1024	1124	1224	1324	1424	1524	1624	1724	1834
Worsley Hall, Logwood Avenue	0929	1029	1129	1229	1329	1429	1529	1629		
Wigan, Bus Station	0941	1041	1141	1241	1341	1441	1541	1641		

Bus 644 does not run on Sundays or public holidays
Bus 644 is run by South Lancs Travel with the financial support of Transport for Greater Manchester
 – Easy access bus. See inside front cover of this Bus Times leaflet for details