



From 27 September
360
Times changed

Bus

360



Easy access on all buses

Warrington
Winwick
Newton-le-Willows
Golborne
Abram
Platt Bridge
Ince-in-Makerfield
Wigan

27 September 2015



traveline

For public transport information
phone **0871 200 22 33**

7am – 8pm Mon to Fri

8am – 8pm Sat, Sun & public holidays

Calls cost 12p a minute plus network extras

This timetable is available online at
www.tfgm.com

PO Box 429, Manchester, M60 1HX
©Transport for Greater Manchester 15-1436-G360-3500-0915

Operated by
**Arriva North West
Diamond Bus**

Additional information

Alternative format

To ask for leaflets to be sent to you, or to request large print, Braille or recorded information phone 0871 200 22 33 or visit www.tfgm.com

Easy access on buses



Journeys run with low floor buses have no steps at the entrance, making getting on and off easier. Where shown, low floor buses have a ramp for access and a dedicated space for wheelchairs and pushchairs inside the bus. The bus operator will always try to provide easy access services where these services are scheduled to run.

Using this timetable

Timetables show the direction of travel, bus numbers and the days of the week. Main stops on the route are listed on the left. Where no time is shown against a particular stop, the bus does not stop there on that journey. Check any letters which are shown in the timetable against the key at the bottom of the page.

Where to find information about service changes

www.tfgm.com

Bus station posters

Leaflets from outlets.

Tickets and information

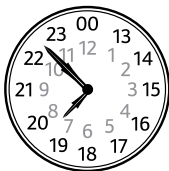
Bus companies offer a range of tickets for use on their own buses. For travel on any service in the County, use System One tickets, including DaySaver. Travelshops provide tickets, information and journey planning advice on buses, trains and trams for work and pleasure.

Using the 24 hour clock

Times are shown in four figures. The first two are the hour and the last two are the minutes.

0753 is 53 minutes past 7am

1953 is 53 minutes past 7pm



Operator details

Arriva North West

73 Ormskirk Road, Aintree

Liverpool, L9 5AE

Telephone 0344 800 4411

Diamond Bus

Unit 22/23 Chanters Industrial Estate

Atherton, M46 9BP

Telephone 01942 888893

Travelshops

Wigan Bus Station

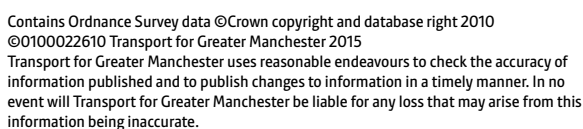
Mon to Sat 8.30am to 1.15pm and 2pm to 4pm

Sunday* Closed



























*Including public holidays

360




















The map illustrates the proposed tram network in Wigan. The main route is a thick black line that begins at the top left, near New Market Street and Mesnes Street, and proceeds southwards. It passes through Wigan Wallgate and Wigan North Western, which are marked with circular icons containing a tram symbol. The route then turns eastwards, passing through King Street West, Library Street, and Millgate. It continues south along King Street, then turns east along Darlingston Street and Sovereign Road, finally ending near Warrington Lane. A dashed grey line represents the railway network, with labels for 'Trains to Preston', 'Trains to Kirkby', 'Trains to Warrington and Manchester', and 'Trains to Bolton and Manchester'. A bus route, 360, is also shown as a dashed line connecting the northern part of the route to Crompton Street. Other streets labeled include New Market Street, Mesnes Street, Crompton Street, School Lane, Warrington Lane, and Darlingston Street East.



Mondays to Fridays


																				
																			b	a b
Warrington, Interchange				0657	0732	0812	0842	0912	and	1412	1442	1512	1542	1612	1642	1717	1747	1827		
Winwick, B&Q				0708	0743	0823	0853	0923	every	1423	1455	1525	1555	1626	1656	1730	1758	1838		
Newton, Train Station	c	c	0641	0716	0751	0830	0859	0929	30	1429	1501	1531	1601	1634	1704	1737	1804	1844	2000	
Golborne, High Street	0558	0623	0649	0724	0759	0838	0907	0937	mins	1437	1509	1539	1609	1642	1712	1745	1812	1852	2005	
Platt Bridge, Iceland	0607	0632	0700	0737	0812	0851	0918	0948	until	1448	1520	1550	1620	1653	1723	1756	1823	1903	2013	
Wigan, Bus Station	0617	0642	0713	0750	0827	0904	0929	0959		1459	1531	1601	1631	1705	1735	1807	1834	1914	2022	
																				
																				
	a b	a b	a b																	
Newton, Train Station	2100	2200	2300																	
Golborne, High Street	2105	2205	2305																	
Platt Bridge, Iceland	2113	2213	2313																	
Wigan, Bus Station	2122	2222	2322																	

Saturdays

																			
						b	a b	a b	a b	a b			a		a				
Warrington, Interchange			0817	and	1747	1827													
Winwick, B&Q			0828	every	1758	1838													
Newton, Train Station	d	d	0834	30	1804	1844	2000	2100	2200	2300			1154	and	2154				
Golborne, High Street	0742	0812	0842	mins	1812	1852	2005	2105	2205	2305			1159	every	2159				
Platt Bridge, Iceland	0753	0823	0853	until	1823	1903	2013	2113	2213	2313			1207	hour	2207				
Wigan, Bus Station	0804	0834	0904		1834	1914	2022	2122	2222	2322			1216	until	2216				

Sundays and public holidays

For details of buses during Christmas and New Year, please phone 0871 200 22 33


 – Journey provided with the financial support of Transport for Greater Manchester

a – Run by Diamond Bus. All other journeys are run by Arriva North West

b – Journey operates via School Lane, Crompton Street and New Market Street to Wigan Bus Station on Fridays and Saturdays

c – Starts from Golborne, Queen Anne 2 minutes earlier

d – Starts from Golborne, Queen Anne 3 minutes earlier

 – Easy access bus. See inside front cover of this Bus Times leaflet for details

Mondays to Fridays

					SH	SD													
Wigan, Bus Station		0630	0651	0719	0755	0755	0835	0910	0936	and	1406	1436	1506	1536	1606	1636	1712	1742	1815
Platt Bridge, Iceland		0643	0704	0732	0808	0808	0848	0923	0949	every	1419	1450	1520	1553	1625	1656	1731	1755	1828
Golborne, High Street	0628	0652	0714	0742	0818	e	0857	0932	0958	30	1428	1459	1532	1604	1636	1707	1741	1804	1837
Newton, Train Station	0635	0702	0728	0754	0828	0833	0904	0939	1005	mins	1435	1507	1540	1612	1644	1715	1749	1811	1844
Winwick, B&Q	0641	0715	0742	0808	0838	0843	0910	0945	1011	until	1441	1514	1548	1620	1652	1723	1756	1817	1850
Warrington, Interchange	0651	0726	0756	0822	0852	0857	0921	0956	1022		1452	1526	1600	1632	1705	1737	1807	1827	1900
		a	a	a															
Wigan, Bus Station	1920	2030	2130	2230															
Platt Bridge, Iceland	1932	2041	2141	2241															
Golborne, High Street	1939	2049	2149	2249															
Newton, Train Station	1944	2055	2155	2255															

Saturdays

									a	a	a		a	a	
Wigan, Bus Station		0740	0810	and	1710	1740	1810	1920	2030	2130	2230		1220	and	2220
Platt Bridge, Iceland		0753	0823	every	1723	1753	1823	1932	2041	2141	2241		1231	every	2231
Golborne, High Street	0732	0802	0832	30	1732	1802	1832	1939	2049	2149	2249		1239	hour	2239
Newton, Train Station	0739	0809	0839	mins	1739	1809	1839	1944	2055	2155	2255		1245	until	2245
Winwick, B&Q	0745	0815	0845	until	1745	1815	1845								
Warrington, Interchange	0756	0826	0856		1756	1825	1855								

Sundays and public holidays

For details of buses during Christmas and New Year, please phone 0871 200 22 33

– Journey provided with the financial support of Transport for Greater Manchester

a – Run by Diamond Bus. All other journeys are run by Arriva North West

e – Runs via Lowton Road, Derby Road and Nook Lane

SD – Schooldays only

SH – School holidays only

– Easy access bus. See inside front cover of this Bus Times leaflet for details