



From 3 April

338

Times are changed with all journeys
now run by First Manchester

Buses

338 339



Easy access on all buses

Waterloo

Taunton

Crowhill

Ashton Moss

Ashton-under-Lyne

From 3 April 2016

For public transport information
phone **0161 244 1000**

7am – 8pm Mon to Fri

8am – 8pm Sat, Sun & public holidays

This timetable is available online at
www.tfgm.com

PO Box 429, Manchester, M60 1HX
©Transport for Greater Manchester 16-0285-G338-2000-0316

Operated by
First Manchester
Manchester Community Transport

Additional information

Alternative format

To ask for leaflets to be sent to you, or to request large print, Braille or recorded information phone 0161 244 1000 or visit www.tfgm.com

Easy access on buses



Journeys run with low floor buses have no steps at the entrance, making getting on and off easier. Where shown, low floor buses have a ramp for access and a dedicated space for wheelchairs and pushchairs inside the bus. The bus operator will always try to provide easy access services where these services are scheduled to run.

Using this timetable

Timetables show the direction of travel, bus numbers and the days of the week. Main stops on the route are listed on the left. Where no time is shown against a particular stop, the bus does not stop there on that journey. Check any letters which are shown in the timetable against the key at the bottom of the page.

Where to find information about service changes

www.tfgm.com

Bus station posters

Leaflets from outlets.

Tickets and information

Bus companies offer a range of tickets for use on their own buses. For travel on any service in the County, use System One tickets, including DaySaver. Travelshops provide tickets, information and journey planning advice on buses, trains and trams for work and pleasure.

Using the 24 hour clock

Times are shown in four figures. The first two are the hour and the last two are the minutes.

0753 is 53 minutes past 7am

1953 is 53 minutes past 7pm



Operator details

First Manchester

Wallshaw Street, Oldham, OL1 3TR

Telephone 0161 627 2929

Manchester Community Transport

Crossley Park, Crossley Road,

Heaton Chapel, Stockport, SK4 5BF

Telephone 0161 946 9255

Travelshops

Ashton Bus Station

Mon to Fri 7am to 5.30pm

Saturday 8am to 5.30pm

Sunday* Closed

*Including public holidays

338 339

Key

Bus route

Tram line

Train line

Direction of travel

Bus station/connection point

Train station

Metrolink stop

Terminus

The map illustrates the routes for bus services 338 and 339. Route 338 is shown as a thick black line, and route 339 is shown as a thinner black line. The routes are interconnected, forming a loop that includes the following locations and roads:

- Taunton**: Starting point, connecting to **Wordsworth Crescent** and **Crowhill Road**.
- Crowhill**: A major hub connecting to **Knowle Avenue**, **Richmond Street**, and **Lord Sheldon Way**.
- Ashton Moss**: A terminus point connecting to **Trains to Manchester** and **Ashton West**.
- Ashton West**: A terminus point connecting to **Trams to Manchester** and **Ashton-under-Lyne**.
- Ashton-under-Lyne**: A terminus point connecting to **Trains to Huddersfield and Wakefield** and **Trains to Manchester**.
- Waterloo**: A terminus point connecting to **Wilshaw Lane** and **Vicarage Road**.
- Other locations and roads**: **Wilshaw Lane**, **Vicarage Road**, **Cranbourne Road**, **Lordsfield Avenue**, **Turner Lane**, **Oldham Road**, **Wellington Road**, **Ambleside Avenue**, and **Taunton Road**.

Direction of travel is indicated by arrows on the routes. The map also shows the locations of **Trains to Manchester**, **Trains to Huddersfield and Wakefield**, and **Trams to Manchester**.












Contains Ordnance Survey data ©Crown copyright and database right 2010
©0100022610 Transport for Greater Manchester 2016
Transport for Greater Manchester uses reasonable endeavours to check the accuracy of information published and to publish changes to information in a timely manner. In no event will Transport for Greater Manchester be liable for any loss that may arise from this information being inaccurate.

Ashton — Waterloo — Crowhill circular



Ashton — Crowhill circular

338
339



Mondays to Fridays

| |  |  |  |  |  |  |  |  |  |  |  |
|----------------------|---|---|---|---|---|---|---|---|---|---|--|
| | 339 | 339 | 339 | 339 | 339 | 339 | 339 | 339 | 339 | 339 | 339 |
| Ashton, Bus Station | 0735 | 0835 | 0940 | 1040 | 1140 | 1240 | 1340 | 1440 | 1550 | 1655 | 1810 |
| Crowhill, March Hare | 0743 | 0843 | 0948 | 1048 | 1148 | 1248 | 1348 | 1448 | 1559 | 1704 | 1818 |
| Ashton, Bus Station | 0753 | 0853 | 0958 | 1058 | 1158 | 1258 | 1358 | 1458 | 1610 | 1715 | 1828 |

Saturdays

| |  | |  |
|----------------------|---|-----------|---|
| | 339 | | 339 |
| Ashton, Bus Station | 0840 | and every | 1740 |
| Crowhill, March Hare | 0848 | hour | 1748 |
| Ashton, Bus Station | 0858 | until | 1758 |

Sundays and public holidays (except Christmas and New Year period)

| |  | |  |
|------------------------|---|-------|---|
| | 338 | | 338 |
| Ashton, Bus Station | 0908 | and | 1808 |
| Waterloo, Wilshaw Lane | 0914 | every | 1814 |
| Crowhill, March Hare | 0919 | hour | 1819 |
| Ashton, Bus Station | 0928 | until | 1828 |

Bus 338 does not run on Mondays to Saturdays


Bus 339 does not run on Sundays or public holidays

For details of buses during Christmas and New Year, please phone 0161 244 1000

Buses 338 and 339 are provided with the financial support of Transport for Greater Manchester

Bus 338 is run by First Manchester

Bus 339 is run by Manchester Community Transport

 – Easy access bus. See inside front cover of this Bus Times leaflet for details