



---

From 14 May

**352**

Times changed with additional journeys introduced.

From 19 May

**X50**

Route changed to serve Greenfield Train station. Times changed with additional journeys introduced

---

Buses

**352 X50**



Easy access on all buses

---

Ashton-under-Lyne

Mossley

Uppermill

Greenfield

Holmfirth

---

**From 14 May 2016**

---

For public transport information  
phone **0161 244 1000**

7am – 8pm Mon to Fri

8am – 8pm Sat, Sun & public holidays

---

This timetable is available online at  
[www.tfgm.com](http://www.tfgm.com)

PO Box 429, Manchester, M60 1HX  
©Transport for Greater Manchester 16-0501-G352-1500-0416

---

Operated by  
**South Pennine Community  
Transport**

# Additional information

---

## Alternative format

To ask for leaflets to be sent to you, or to request large print, Braille or recorded information phone 0161 244 1000 or visit [www.tfgm.com](http://www.tfgm.com)

---

## Easy access on buses



Journeys run with low floor buses have no steps at the entrance, making getting on and off easier. Where shown, low floor buses have a ramp for access and a dedicated space for wheelchairs and pushchairs inside the bus. The bus operator will always try to provide easy access services where these services are scheduled to run.

---

## Using this timetable

Timetables show the direction of travel, bus numbers and the days of the week. Main stops on the route are listed on the left. Where no time is shown against a particular stop, the bus does not stop there on that journey. Check any letters which are shown in the timetable against the key at the bottom of the page.

---

## Where to find information about service changes

[www.tfgm.com](http://www.tfgm.com)  
Bus station posters  
Leaflets from outlets.

---

## Tickets and information


Bus companies offer a range of tickets for use on their own buses. For travel on any service in the County, use System One tickets, including DaySaver. Travelshops provide tickets, information and journey planning advice on buses, trains and trams for work and pleasure.

---

## Using the 24 hour clock

Times are shown in four figures. The first two are the hour and the last two are the minutes.

0753 is 53 minutes past 7am  
1953 is 53 minutes past 7pm



## Operator details

### **South Pennine Community Transport**

69 Penistone Road,  
Fenay Bridge  
Huddersfield  
West Yorkshire  
HD8 0JS  
Telephone 01484 314346

---

## Travelshops

### **Ashton Bus Station**

Mon to Fri 7am to 5.30pm  
Saturday 8am to 5.30pm  
Sunday\* Closed

### **Oldham Bus Station**

Mon to Fri 7am to 5.30pm  
Saturday 8am to 5.30pm  
Sunday\* Closed

\*Including public holidays

# 352 X50

Key

Bus route

Hail and ride:  
passengers can get on or off  
the bus wherever it is safe

Train line

Tram line

Direction of travel

Bus station/connection point

Train station

Metrolink stop

Hospital

352

Terminus

The map illustrates the bus route 352 X50, which is a circular service connecting Ashton-under-Lyne to Uppermill and back. The route is shown as a thick black line, with segments where passengers can hail and ride the bus wherever it is safe, indicated by a grey line. The route starts at Ashton-under-Lyne (Terminus, marked with a 352 box) and proceeds through the following locations and streets:






- Ashton-under-Lyne (Terminus)
- Trains to Manchester
- Trams to Manchester
- Market Hall
- Wellington Road
- Penny Meadow
- Trains to Stalybridge and Leeds
- Ashton-under-Lyne (Metrolink stop)
- Tameside Hospital
- Fountain Street
- Darnton Road
- Mossley Road
- Mossley
- Arundel Street
- Stamford Street
- Stockport Road
- Mossley Road
- Greenfield
- Trains to Manchester
- Shaw Hall Bank Road
- Chew Valley Road
- The Clarence
- Manchester Road
- Holmfirth Road
- 352 X50
- Saddleworth Moor
- Holmfirth Road
- The Huntsman Inn
- A635
- 352 X50
- Upperthong
- Greenfield Road
- Victoria Street
- Towngate
- Holmfirth (352 X50)
- Uppermill
- Commercial Hotel
- High Street
- 352
- Oldham Road
- Oldham Road
- Trains to Leeds and Huddersfield

Contains Ordnance Survey data ©Crown copyright and database right 2010  
©0100022610 Transport for Greater Manchester 2016  
Transport for Greater Manchester uses reasonable endeavours to check the accuracy of information published and to publish changes to information in a timely manner. In no event will Transport for Greater Manchester be liable for any loss that may arise from this information being inaccurate.

# Uppermill — Greenfield — Holmfirth

352






## Saturdays


					
Uppermill, Commercial Hotel	1025	1125	1325	1425	1525
Greenfield, Train Station	1028	1128	1328	1428	1528
Greenfield, The Clarence	1030	1130	1330	1430	1530
The Huntsman Inn	1043	1143	1343	1443	1543
Parkhead	1045	1145	1345	1445	1545
Holmfirth, Bus Station	1050	1150	1350	1450	1550

# Holmfirth — Greenfield — Uppermill

352

## Saturdays



					
Holmfirth, Bus Station	0955	1055	1155	1355	1455
Parkhead	1000	1100	1200	1400	1500
The Huntsman Inn	1002	1102	1202	1402	1502
Greenfield, The Clarence	1015	1115	1215	1415	1515
Greenfield, Train Station	1017	1117	1217	1417	1517
Uppermill, Commercial Hotel	1020	1120	1220	1420	1520

Bus 352 does not run on Mondays to Fridays, Sundays or public holidays  
 – Easy access bus. See inside front cover of this Bus Times leaflet for details

# Holmfirth — Greenfield — Ashton

Limited stop X50



## Thursdays


		
Holmfirth, Bus Station	0955	1240
Parkhead	1000	1245
The Huntsman Inn	1002	1247
Greenfield, The Clarence	1015	1300
Greenfield, Train Station	1017	1302
Mossley, Stamford Street	1024	1309
Ashton, Market Hall	1033	1318

# Ashton — Greenfield — Holmfirth

Limited stop X50

## Thursdays

		
Ashton, Market Hall	1035	1320
Mossley, Arundel Street	1044	1329
Greenfield, Train Station	1051	1336
Greenfield, The Clarence	1053	1338
The Huntsman Inn	1106	1351
Parkhead	1108	1353
Holmfirth, Bus Station	1113	1358

Bus X50 does not run on Mondays, Tuesdays, Wednesdays, Fridays, Saturdays, Sundays or public holidays  
 – Easy access bus. See inside front cover of this Bus Times leaflet for details

### Stopping places

All bus stops between Holmfirth and Parkhead  
then Hail and Ride from Parkhead to Greenfield, The Clarence  
then all stops to Greenfield Train Station  
then at  
Mossley, Stamford Street (to Ashton)  
Mossley, Arundel Street (to Holmfirth)  
Ashton, Market Hall