



From 29 January

V1 and V2

Times are changed

V3

New daytime route introduced generally running hourly between Leigh, Tyldesley, Pendleton, Manchester city centre and Manchester Royal Infirmary

Buses

V1 V2 V3



Easy access on all buses

Leigh
Atherton
Hindsford
Tyldesley
Ellenbrook
Wardley Park and Ride
Moorside
Swinton
Swinton Park
Pendleton
University of Salford
Salford
Manchester
University of Manchester
Manchester Royal Infirmary

From 29 January 2017

For public transport information
phone **0161 244 1000**

7am – 8pm Mon to Fri

8am – 8pm Sat, Sun & public holidays

This timetable is available online at
www.tfgm.com

Operated by
First Manchester

Additional information

Alternative format

To ask for leaflets to be sent to you, or to request large print, Braille or recorded information phone 0161 244 1000 or visit www.tfgm.com

Easy access on buses



Journeys run with low floor buses have no steps at the entrance, making getting on and off easier. Where shown, low floor buses have a ramp for access and a dedicated space for wheelchairs and pushchairs inside the bus. The bus operator will always try to provide easy access services where these services are scheduled to run.

Using this timetable

Timetables show the direction of travel, bus numbers and the days of the week.

Main stops on the route are listed on the left.

Where no time is shown against a particular stop, the bus does not stop there on that journey.

Check any letters which are shown in the timetable against the key at the bottom of the page.

Where to find information about service changes

www.tfgm.com

Bus station posters

Leaflets from outlets.

Tickets and information

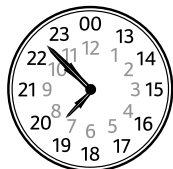
Bus companies offer a range of tickets for use on their own buses. For travel on any service in the County, use System One tickets, including DaySaver. Travelshops provide tickets, information and journey planning advice on buses, trains and trams for work and pleasure.

Using the 24 hour clock

Times are shown in four figures. The first two are the hour and the last two are the minutes.

0753 is 53 minutes past 7am

1953 is 53 minutes past 7pm



Operator details

First Manchester

Wallshaw Street, Oldham

OL1 3TR

Telephone 0161 627 2929

Travelshops

Leigh Bus Station

Mon to Fri 7am to 5.30pm

Saturday 8.30am to 1.15pm and 2pm to 4pm

Sunday* Closed

Manchester Piccadilly Gardens

Mon to Sat 7am to 6pm

Sunday 10am to 6pm

Public hols 10am to 5.30pm

Manchester Shudehill Interchange

Mon to Sat 7am to 7.30pm

Sunday* 10am to 1.45pm and 2.30pm to 5.30pm

*Including public holidays

Leigh — Tyldesley — Pendleton — Manchester
 Atherton — Tyldesley — Pendleton — Manchester

Limited Stop V1

Limited Stop V2

Leigh — Tyldesley — Pendleton — Manchester — Manchester Royal Infirmary

Limited Stop V3

Mondays to Fridays

	V1	V2	V1	V2	V1	V2	V1	V2	V1	V2	V1	V2	V1	V2	V1	V2	V3	V1	V2
Leigh, Bus Station	0400		0500		0520		0540		0600		0615		0630		0645		0655	0700	
Atherton, Town Centre		0430		0510		0530		0550		0608		0623		0638		0653			0705
Tyldesley, Astley Street	0409	0439	0509	0519	0529	0540	0550	0600	0610	0618	0625	0633	0640	0648	0655	0703	0705	0710	0715
Newearth Road/Busway	0415	0445	0515	0525	0535	0546	0556	0606	0616	0624	0631	0639	0646	0654	0701	0709	0711	0716	0721
Wardley, A580 Park and Ride	0420	0450	0520	0530	0540	0551	0601	0611	0621	0629	0636	0644	0651	0659	0709	0719	0722	0727	0732
Pendleton Church	0427	0457	0527	0537	0547	0600	0610	0620	0630	0638	0645	0653	0700	0708	0718	0728	0731	0736	0741
Manchester, Albert Square																			0749
Manchester, Stevenson Square	0450	0520	0550	0600	0610	0620	0630	0640	0650	0700	0710	0718	0725	0733	0743	0753		0804	0806
Oxford Road/Booth Street West																			0759
Mcr Royal Infirmary, The Boulevard																			0807

	V1	V2	V1	V2	V1	V3	V2	V1	V3	V2	V1	V3	V2	V1	V2	V1	V2	V1	V2
Leigh, Bus Station	0710		0720		0730	0735		0745	0750		0800	0805		0820		0840		0900	
Atherton, Town Centre		0715		0725			0738			0753		0810		0820	0830		0850		0910
Tyldesley, Astley Street	0720	0725	0730	0735	0740	0745	0748	0755	0800	0803	0810	0815	0820	0830	0840	0850	0900	0910	0920
Newearth Road/Busway	0726	0731	0736	0741	0746	0751	0754	0801	0806	0809	0816	0821	0826	0836	0846	0856	0906	0916	0926
Wardley, A580 Park and Ride	0737	0741	0746	0751	0756	0801	0804	0811	0816	0819	0826	0831	0836	0846	0856	0904	0914	0924	0931
Pendleton Church	0746	0750	0755	0800	0805	0810	0813	0825	0825	0833	0840	0845	0850	0900	0910	0916	0923	0933	0940
Manchester, Albert Square						0830			0842			0900							
Manchester, Stevenson Square	0811	0820	0825	0830	0835		0843	0852		0900	0905		0915	0925	0935	0943	0948	0958	1005
Oxford Road/Booth Street West						0840			0852			0910							
Mcr Royal Infirmary, The Boulevard						0848			0900			0918							

Buses V1, V2 and V3 do not use every stop along the route. Please see the list of stopping places on the route plan for details

♿ – All bus V1, V2 and V3 journeys are run using easy access buses. See inside front cover of this Bus Times leaflet for details

Summer times: Between mid July and early September, some timetables will be different, check www.tfgm.com/info for details

Leigh — Tyldesley — Pendleton — Manchester
 Atherton — Tyldesley — Pendleton — Manchester
 Leigh — Tyldesley — Pendleton — Manchester — Manchester Royal Infirmary

Limited Stop V1
 Limited Stop V2
 Limited Stop V3

Mondays to Fridays (continued)

	V1	V2	V1	V3	V2	V1	V2	V1	V2	V1	V2	V1	V3	V2	V1	V3	V2		
Leigh, Bus Station	0920		0935	0940		50		05		20		35	40		1435	1440			
Atherton, Town Centre		0928			43		58		13		28			1428			1443		
Tyldesley, Astley Street	0930	0938	0945	0950	53	00	08	15	23	30	38	45	50	mins	1438	1445	1450	1453	
Newearth Road/Busway	0936	0944	0951	0956	then	59	06	14	21	29	36	44	51	56	past	1444	1451	1456	1459
Wardley, A580 Park and Ride	0941	0949	0956	1001	at	04	11	19	26	34	41	49	56	01	each	1449	1456	1501	1504
Pendleton Church	0950	0958	1005	1010		13	20	28	35	43	50	58	05	10	hour	1458	1505	1510	1513
Manchester, Albert Square				1025										25	until			1530	
Manchester, Stevenson Square	1015	1023	1030		38	45	53	00	08	15	23	30				1523	1532		1543
Oxford Road/Booth Street West				1035															1540
Mcr Royal Infirmary, The Boulevard				1043															1548

	V1	V2	V1	V2	V1	V2	V1	V3	V2	V1	V2	V1	V2	V1	V2	V1	V3	V2	V1
Leigh, Bus Station	1450		1505		1520		1535	1540		1550		1605		1620		1635	1640		1652
Atherton, Town Centre		1458		1513		1528			1543		1558		1613		1628			1643	
Tyldesley, Astley Street	1500	1508	1515	1523	1530	1538	1545	1550	1553	1600	1608	1615	1623	1630	1638	1645	1650	1653	1702
Newearth Road/Busway	1506	1514	1521	1529	1536	1544	1551	1556	1559	1606	1614	1621	1629	1636	1644	1651	1656	1659	1708
Wardley, A580 Park and Ride	1511	1519	1526	1534	1541	1549	1556	1601	1604	1611	1619	1626	1634	1641	1649	1656	1701	1704	1713
Pendleton Church	1520	1528	1535	1543	1550	1558	1605	1610	1613	1620	1628	1635	1643	1650	1658	1705	1710	1713	1722
Manchester, Albert Square								1632											1732
Manchester, Stevenson Square	1552	1600	1607	1615	1622	1630	1637		1645	1652	1700	1707	1715	1722	1730	1737		1745	1752
Oxford Road/Booth Street West								1644											1744
Mcr Royal Infirmary, The Boulevard								1654											1754

	V2	V1	V2	V1	V2	V1	V2	V1	V2	V1	V1	V2	V1	V2	V1	V2	V1	V2	V1
Leigh, Bus Station		1709		1725		1740		1800		1820	1835		1900		1930		2000		2030
Atherton, Town Centre	1700		1717		1733		1750		1810			1845		1915		1945		2015	
Tyldesley, Astley Street	1710	1719	1727	1735	1743	1750	1800	1810	1820	1829	1844	1854	1909	1924	1939	1954	2009	2024	2039
Newearth Road/Busway	1716	1725	1733	1741	1749	1756	1806	1816	1826	1835	1850	1900	1915	1930	1945	2000	2015	2030	2045
Wardley, A580 Park and Ride	1721	1730	1738	1746	1754	1801	1811	1821	1831	1840	1855	1905	1920	1935	1950	2005	2020	2035	2050
Pendleton Church	1730	1739	1747	1755	1803	1810	1820	1830	1840	1849	1902	1912	1927	1942	1957	2012	2027	2042	2057
Manchester, Stevenson Square	1800	1809	1817	1825	1833	1840	1850	1857	1907	1913	1925	1935	1950	2005	2020	2035	2050	2105	2120

Mondays to Fridays (continued)

	V2	V1	V2	V1	V2	V1	V2	V1	V2	V1
Leigh, Bus Station		2100		2130		2200		2230		2300
Atherton, Town Centre	2045		2115		2145		2215		2245	
Tyldesley, Astley Street	2054	2109	2124	2139	2154	2209	2224	2239	2254	2309
Newearth Road/Busway	2100	2115	2130	2145	2200	2215	2230	2245	2300	2315
Wardley, A580 Park and Ride	2105	2120	2135	2150	2205	2220	2235	2250	2305	2320
Pendleton Church	2112	2127	2142	2157	2212	2227	2242	2257	2312	2327
Manchester, Stevenson Square	2135	2150	2205	2220	2235	2250	2305	2220	2335	2350

Saturdays

	V1	V2	V1	V2	V1	V3	V2	V1	V2	V1	V3	V2	V1	V2	V1	V3	V2	V1	V2
Leigh, Bus Station	0600		0630		0700	0708		0730		0800	0805		0820		0835	0840		0850	
Atherton, Town Centre		0615		0645			0715		0745			0810		0828			0843		0858
Tyldesley, Astley Street	0609	0624	0639	0654	0709	0717	0724	0739	0754	0809	0814	0819	0829	0837	0845	0850	0853	0900	0908
Newearth Road/Busway	0615	0630	0645	0700	0715	0723	0730	0745	0800	0815	0820	0825	0835	0843	0851	0856	0859	0906	0914
Wardley, A580 Park and Ride	0620	0635	0650	0705	0720	0728	0735	0750	0805	0820	0825	0830	0840	0848	0856	0901	0904	0911	0919
Pendleton Church	0627	0642	0657	0712	0727	0735	0742	0757	0812	0827	0832	0837	0847	0857	0905	0910	0913	0920	0928
Manchester, Albert Square						0748					0845				0925				
Manchester, Stevenson Square	0650	0705	0720	0735	0750		0805	0820	0835	0850		0900	0910	0920	0930		0938	0945	0953
Oxford Road/Booth Street West						0758					0855				0935				
Mcr Royal Infirmary, The Boulevard						0806					0903				0943				

	V1	V2	V1	V2	V1	V3	V2	V1	V2	V1	V3	V2	V1	V2	V1	V2	V1	V2	V1
Leigh, Bus Station	0905		20		35	40		50		05		1640		1650		1705		1720	
Atherton, Town Centre		13		28			43		58				1643		1658		1713		
Tyldesley, Astley Street	0915	23	30	38	45	50	53	00	08	15	mins	1650	1653	1700	1708	1715	1723	1730	
Newearth Road/Busway	0921	then	29	36	44	51	56	59	06	14	21	past	1656	1659	1706	1714	1721	1729	1736
Wardley, A580 Park and Ride	0926	at	34	41	49	56	01	04	11	19	26	each	1701	1704	1711	1719	1726	1734	1741
Pendleton Church	0935		43	50	58	05	10	13	20	28	35	hour	1710	1713	1720	1728	1735	1743	1750
Manchester, Albert Square							25					until	1725						
Manchester, Stevenson Square	1000		08	15	23	30		38	45	53	00		1738	1745	1753	1800	1808	1815	
Oxford Road/Booth Street West							35						1735						
Mcr Royal Infirmary, The Boulevard							43						1743						

Buses V1, V2 and V3 do not use every stop along the route. Please see the list of stopping places on the route plan for details

♿ – All bus V1, V2 and V3 journeys are run using easy access buses. See inside front cover of this Bus Times leaflet for details

Summer times: Between mid July and early September, some timetables will be different, check www.tfgm.com/info for details

Continues after route plan

V1 V2 V3

Key

- Bus route
- Train line
- Tram line
- Direction of travel
- Bus station/connection point
- Train station
- Metrolink stop
- Terminus
- Busway stops

Stopping places:

V1

- Leigh, Bus Station
- The Loom
- East Bond Street
- then all stops on the busway to Newearth Road
- then at
- Newearth Road/East Lancs Road
- Walkden Road
- Old Clough Lane
- A580 Park and Ride
- Moorside Road
- Hello Hotel
- Barton Road
- Pendleton, Church
- Frederick Road
- Salford Crescent Station
- University of Salford
- Oldfield Road
- Salford Cathedral
- Salford Central Station
- Bridge Street
- John Dalton Street/Deansgate (from Manchester)
- John Dalton Street/St James's Square (to Manchester)
- John Dalton Street/Albert Square (from Manchester)
- King Street (to Manchester)
- Princess Street (from Manchester)
- York Street* (to Manchester)
- New York Street* (to Manchester)
- Piccadilly Gardens
- Stevenson Square

V2

- Atherton, Bag Lane
- Mealhouse Lane (to Manchester)
- Market Street (from Manchester)
- Atherton Arms (to Manchester)
- Hamilton Street (from Manchester)
- Robert Street
- Tyldesley, Stanley Street/Square
- Astley Street
- then all stops on the busway to Newearth Road
- then at
- Newearth Road/East Lancs Road
- then as bus V1

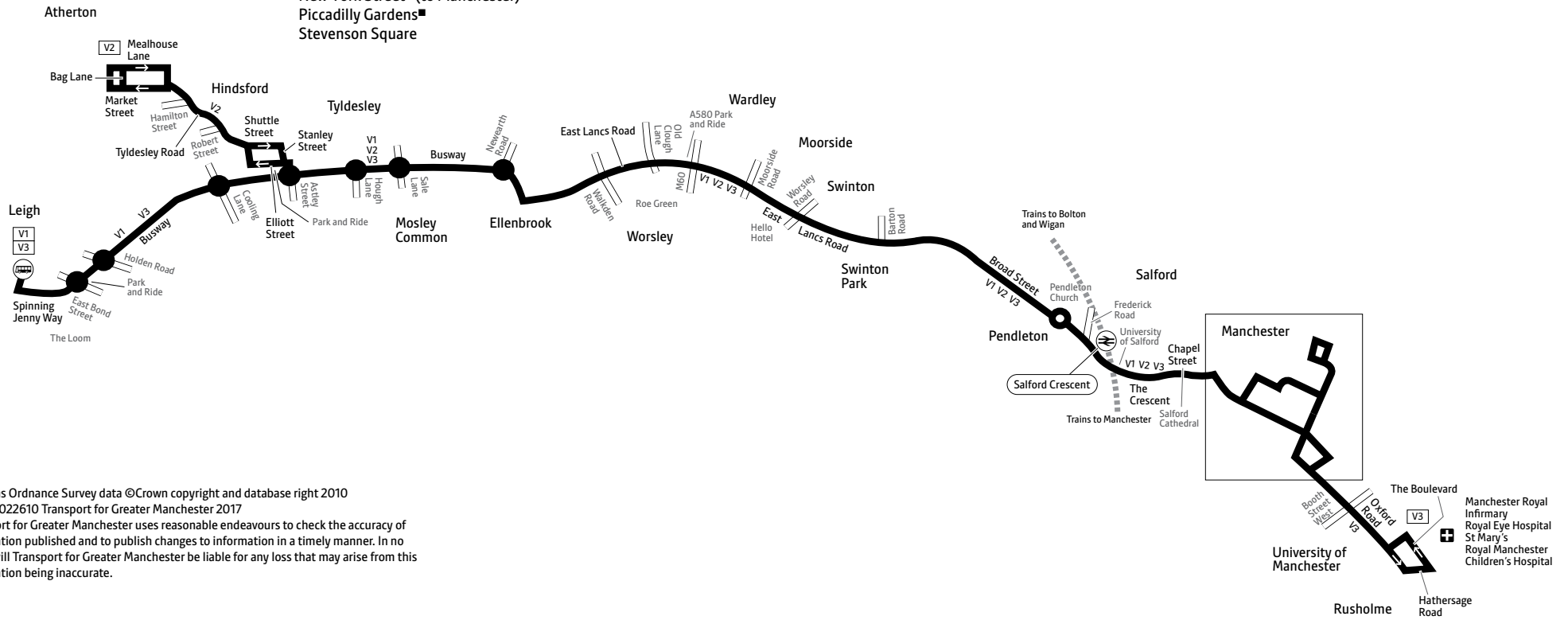
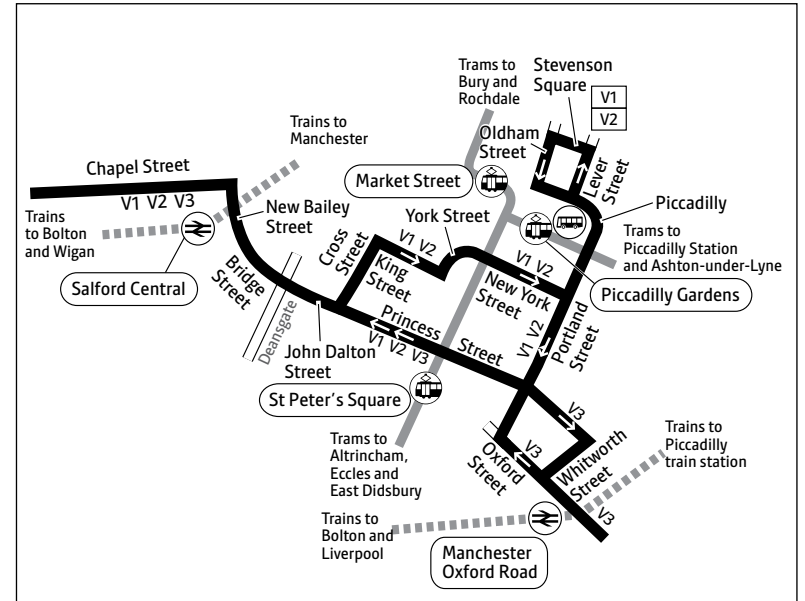
V3

- As bus V1 between Leigh and John Dalton Street then at all stops to/from Manchester Royal Infirmary

- Alighting only on journeys towards Manchester

- Alighting only

Route in Manchester city centre



Contains Ordnance Survey data ©Crown copyright and database right 2010
 ©0100022610 Transport for Greater Manchester 2017
 Transport for Greater Manchester uses reasonable endeavours to check the accuracy of information published and to publish changes to information in a timely manner. In no event will Transport for Greater Manchester be liable for any loss that may arise from this information being inaccurate.

Leigh — Tyldesley — Pendleton — Manchester

Limited Stop V1

Atherton — Tyldesley — Pendleton — Manchester

Limited Stop V2

Leigh — Tyldesley — Pendleton — Manchester — Manchester Royal Infirmary

Limited Stop V3

Saturdays (continued)

	V2	V1	V2	V1	V2	V1		V2	V1	V2	V1		V2	V1
Leigh, Bus Station		1740		1800		1830		00		15		30		2300
Atherton, Town Centre	1730		1750		1815			45		15		mins	2245	
Tyldesley, Astley Street	1740	1750	1800	1810	1824	1839	then	54	09	24	39	past	2254	2309
Newearth Road/Busway	1746	1756	1806	1816	1830	1845	at	00	15	30	45	each	2300	2315
Wardley, A580 Park and Ride	1751	1801	1811	1821	1835	1850		05	20	35	50	hour	2305	2320
Pendleton Church	1800	1810	1820	1830	1842	1857		12	27	42	57	until	2312	2327
Manchester, Stevenson Square	1825	1835	1845	1855	1905	1920		35	50	05	20		2335	2350

Sundays and public holidays (except Christmas and New Year period)

	V1	V2	V3	V1	V2	V1		V3	V2	V1	V2	V1		V3	V2	V1	V2	V1	V2
Leigh, Bus Station	0700		0745	0800		0835		42		05		35		1642		1705		1730	
Atherton, Town Centre		0730			0820				50		20				1650		1715		1745
Tyldesley, Astley Street	0709	0739	0754	0809	0830	0845		52	00	15	30	45	mins	1652	1700	1715	1725	1739	1754
Newearth Road/Busway	0715	0745	0800	0815	0836	0851	then	58	06	21	36	51	past	1658	1706	1721	1731	1745	1800
Wardley, A580 Park and Ride	0720	0750	0805	0820	0841	0856	at	03	11	26	41	56	each	1703	1711	1726	1736	1750	1805
Pendleton Church	0727	0757	0812	0827	0850	0905		12	20	35	50	05	hour	1712	1720	1735	1745	1757	1812
Manchester, Albert Square			0825					27					until	1727					
Manchester, Stevenson Square	0750	0820		0850	0915	0930			45	00	15	30			1745	1800	1810	1820	1835
Oxford Road/Booth Street West			0835					37						1737					
Mcr Royal Infirmary, The Boulevard			0843					45						1745					

	V1		V2	V1	V2	V1		V2	V1
Leigh, Bus Station	1800			30		00			2300
Atherton, Town Centre			15		45		mins	2245	
Tyldesley, Astley Street	1809	then	24	39	54	09	past	2254	2309
Newearth Road/Busway	1815	at	30	45	00	15	each	2300	2315
Wardley, A580 Park and Ride	1820		35	50	05	20	hour	2305	2320
Pendleton Church	1827		42	57	12	27	until	2312	2327
Manchester, Stevenson Square	1850		05	20	35	50		2335	2350

For details of buses during Christmas and New Year, please phone 0161 244 1000

Buses V1, V2 and V3 do not use every stop along the route. Please see the list of stopping places on the route plan for details

♿ – All bus V1, V2 and V3 journeys are run using easy access buses. See inside front cover of this Bus Times leaflet for details

Manchester — Pendleton — Tyldesley — Leigh

Limited Stop V1

Manchester — Pendleton — Tyldesley — Atherton

Limited Stop V2

Manchester Royal Infirmary — Manchester — Pendleton — Tyldesley — Leigh

Limited Stop V3

Mondays to Fridays

	V1	V1	V2	V1	V2	V1	V2	V1	V2	V1	V2	V1	V2	V1	V2	V1	V2	V1	V2	V1	V3
Mcr Royal Infirmary, The Boulevard																					0827
Oxford Road/Booth Street West																					0832
Manchester, Stevenson Square	0500	0530	0600	0620	0630	0640	0650	0700	0710	0720	0730	0740	0750	0800	0808	0815	0823	0830			
Manchester, Piccadilly Gardens	0504	0534	0604	0624	0634	0644	0654	0704	0714	0724	0734	0744	0754	0804	0812	0819	0827	0834			
Manchester, Albert Square																					0842
Pendleton Church	0517	0547	0617	0637	0647	0701	0711	0721	0731	0741	0751	0801	0811	0821	0829	0836	0844	0851	0855		
Wardley, A580 Park and Ride	0526	0556	0626	0646	0656	0711	0721	0731	0741	0751	0801	0811	0821	0831	0839	0846	0854	0901	0905		
Newearth Road/Busway	0534	0604	0634	0654	0704	0719	0729	0739	0749	0759	0809	0819	0829	0839	0847	0854	0902	0909	0913		
Tyldesley, Astley Street	0540	0610	0640	0700	0710	0725	0735	0745	0755	0805	0815	0825	0835	0845	0853	0900	0908	0915	0919		
Atherton, Town Centre			0650		0720		0745		0805		0825		0845		0903		0918				
Leigh, Bus Station	0550	0620		0710		0735		0755		0815		0835		0855		0910		0925	0929		
	V2	V1	V2	V1	V2	V1	V3		V2	V1	V2	V1	V2	V1	V2	V1	V3		V1		V1
Mcr Royal Infirmary, The Boulevard							0912										12				
Oxford Road/Booth Street West							0917										17				
Manchester, Stevenson Square	0838	0845	0853	0900	0908	0915			23	30	38	45	53	00	08	15					1445
Manchester, Piccadilly Gardens	0842	0849	0857	0904	0912	0919			27	34	42	49	57	04	12	19			mins		1449
Manchester, Albert Square							0927	then									27			past	
Pendleton Church	0859	0906	0914	0921	0929	0936	0940	at	44	51	59	06	14	21	29	36	40		each		1506
Wardley, A580 Park and Ride	0909	0916	0924	0931	0939	0946	0950		54	01	09	16	24	31	39	46	50		hour		1516
Newearth Road/Busway	0917	0924	0932	0939	0947	0954	0958		02	09	17	24	32	39	47	54	58		until		1524
Tyldesley, Astley Street	0923	0930	0938	0945	0953	1000	1004		08	15	23	30	38	45	53	00	04				1530
Atherton, Town Centre	0933		0948		1003				18		33		48		03						
Leigh, Bus Station		0940		0955		1010	1014			25		40		55		10	14				1540

Buses V1, V2 and V3 do not use every stop along the route. Please see the list of stopping places on the route plan for details

♿ – All bus V1, V2 and V3 journeys are run using easy access buses. See inside front cover of this Bus Times leaflet for details

Summer times: Between mid July and early September, some timetables will be different, check www.tfgm.com/info for details

Manchester — Pendleton — Tyldesley — Leigh

Limited Stop V1

Manchester — Pendleton — Tyldesley — Atherton

Limited Stop V2

Manchester Royal Infirmary — Manchester — Pendleton — Tyldesley — Leigh

Limited Stop V3

Mondays to Fridays (continued)

	V2	V1	V2	V1	V3	V2	V1	V2	V1	V2	V1	V2	V1	V2	V1	V3	V2	V1	V2
Mcr Royal Infirmary, The Boulevard					1510											1622			
Oxford Road/Booth Street West					1515											1627			
Manchester, Stevenson Square	1453	1500	1508	1515		1523	1530	1538	1545	1553	1600	1608	1615	1623	1630		1638	1645	1653
Manchester, Piccadilly Gardens	1457	1504	1512	1519		1527	1534	1542	1549	1557	1604	1612	1619	1627	1634		1642	1649	1657
Manchester, Albert Square					1527											1642			
Pendleton Church	1514	1524	1532	1539	1543	1547	1554	1602	1609	1617	1625	1635	1642	1650	1657	1701	1705	1712	1720
Wardley, A580 Park and Ride	1524	1535	1543	1550	1554	1558	1605	1613	1620	1628	1635	1647	1655	1703	1710	1714	1718	1730	1738
Newearth Road/Busway	1532	1544	1552	1559	1603	1607	1614	1622	1629	1637	1644	1656	1704	1712	1719	1723	1727	1739	1747
Tyldesley, Astley Street	1538	1550	1558	1605	1609	1613	1620	1628	1635	1643	1650	1702	1710	1718	1725	1729	1733	1745	1753
Atherton, Town Centre	1548		1608			1623		1638		1653		1712		1728			1743		1803
Leigh, Bus Station		1600		1615	1619		1630		1645		1700		1720		1735	1739		1755	

	V1	V3	V2	V1	V2	V1	V3	V2	V1	V2	V1	V2	V1	V3	V2	V1	V2	V1	V2
Mcr Royal Infirmary, The Boulevard		1652					1722							1810					
Oxford Road/Booth Street West		1657					1727							1815					
Manchester, Stevenson Square	1700		1708	1715	1723	1730		1738	1745	1753	1800	1808	1815		1823	1830	1838	1845	1855
Manchester, Piccadilly Gardens	1704		1712	1719	1727	1734		1742	1749	1757	1804	1812	1819		1827	1834	1842	1849	1859
Manchester, Albert Square		1712					1742							1827					
Pendleton Church	1727	1731	1735	1742	1750	1757	1801	1805	1812	1820	1827	1835	1842	1846	1850	1857	1905	1912	1919
Wardley, A580 Park and Ride	1745	1749	1753	1800	1806	1812	1816	1818	1825	1831	1838	1846	1853	1857	1901	1908	1916	1923	1930
Newearth Road/Busway	1754	1758	1802	1809	1815	1821	1825	1827	1834	1840	1847	1855	1902	1906	1910	1917	1925	1932	1939
Tyldesley, Astley Street	1800	1804	1808	1815	1821	1827	1831	1833	1840	1846	1853	1901	1908	1912	1916	1923	1931	1938	1945
Atherton, Town Centre			1818		1831			1843		1856		1911		1926		1941		1955	
Leigh, Bus Station	1810	1814		1825		1837	1841		1850		1903		1918	1922		1933		1948	

	V1	V2	V1	V2	V1	V2	V1	V2	V1		V2	V1	V2	V1		V2	V1
Manchester, Stevenson Square	1905	1915	1925	1935	1945	1955	2005	2015	2030		45	00	15	30		2345	0000
Manchester, Piccadilly Gardens	1909	1919	1929	1939	1949	1959	2009	2019	2034		49	04	19	34	mins	2349	0004
Pendleton Church	1928	1936	1946	1956	2006	2016	2026	2032	2047	then	02	17	32	47	past	0002	0017
Wardley, A580 Park and Ride	1938	1946	1956	2006	2016	2026	2036	2041	2056	at	11	26	41	56	each	0011	0026
Newearth Road/Busway	1947	1954	2004	2014	2024	2034	2044	2049	2104		19	34	49	04	hour	0019	0034
Tyldesley, Astley Street	1953	2000	2010	2020	2030	2040	2050	2055	2110		25	40	55	10	until	0025	0040
Atherton, Town Centre		2010		2030		2050		2105			35		05		0035		
Leigh, Bus Station	2003		2020		2040		2100		2120			50		20		0050	

Saturdays

	V1	V2	V1	V2	V1	V2	V3	V1	V2	V1	V2	V3	V1	V2	V1	V2	V1	V2	V1
Mcr Royal Infirmary, The Boulevard Oxford Road/Booth Street West							0814 0819					0912 0917							
Manchester, Stevenson Square	0700	0715	0730	0745	0800	0815		0830	0845	0900	0915		0925	0935	0945	0953	1000	1008	1015
Manchester, Piccadilly Gardens	0704	0719	0734	0749	0804	0819		0834	0849	0904	0919		0929	0939	0949	0957	1004	1012	1019
Manchester, Albert Square							0829					0927							
Pendleton Church	0717	0732	0747	0802	0817	0832	0839	0847	0902	0917	0932	0940	0946	0956	1006	1014	1021	1029	1036
Wardley, A580 Park and Ride	0726	0741	0756	0811	0826	0841	0848	0856	0911	0926	0941	0950	0956	1006	1016	1024	1031	1039	1046
Newearth Road/Busway	0734	0749	0804	0819	0834	0849	0856	0904	0919	0934	0949	0958	1004	1014	1024	1032	1039	1047	1054
Tyldesley, Astley Street	0740	0755	0810	0825	0840	0855	0902	0910	0925	0940	0955	1004	1010	1020	1030	1038	1045	1053	1100
Atherton, Town Centre		0805		0835		0905			0935		1005			1030		1048			1103
Leigh, Bus Station	0750		0820		0850		0912	0920		0950		1014	1020		1040		1055		1110

	V3	V2	V1	V2	V1	V2	V1	V2	V1	V3	V3	V2	V1	V2	V1	V2	V1		
Mcr Royal Infirmary, The Boulevard Oxford Road/Booth Street West	1012 1017									12 17	1812 1817								
Manchester, Stevenson Square		23	30	38	45	53	00	08	15			1823	1830	1840	1850	1900	1910		
Manchester, Piccadilly Gardens		27	34	42	49	57	04	12	19		mins	1827	1834	1844	1854	1904	1914		
Manchester, Albert Square	1027	then								27	past	1827							
Pendleton Church	1040	at	44	51	59	06	14	21	29	36	40	each	1840	1844	1851	1859	1907	1917	1927
Wardley, A580 Park and Ride	1050		54	01	09	16	24	31	39	46	50	hour	1850	1854	1901	1908	1916	1926	1936
Newearth Road/Busway	1058		02	09	17	24	32	39	47	54	58	until	1858	1902	1909	1916	1924	1934	1944
Tyldesley, Astley Street	1104		08	15	23	30	38	45	53	00	04		1904	1908	1915	1922	1930	1940	1950
Atherton, Town Centre			18		33		48		03				1918		1932		1950		
Leigh, Bus Station	1114		25		40		55		10	14		1914		1925		1940		2000	

	V2	V1	V2	V1	V2	V1	V2	V2	V1
Manchester, Stevenson Square	1920	1930	1945	00	15	30	45	2345	0000
Manchester, Piccadilly Gardens	1924	1934	1949	04	19	34	49	mins	2349
Pendleton Church	1937	1947	2002	then	17	32	47	past	0002
Wardley, A580 Park and Ride	1946	1956	2011	at	26	41	56	each	0011
Newearth Road/Busway	1954	2004	2019		34	49	04	hour	0019
Tyldesley, Astley Street	2000	2010	2025		40	55	10	until	0025
Atherton, Town Centre	2010		2035		05	05	35		0035
Leigh, Bus Station		2020		50		20			0050

Buses V1, V2 and V3 do not use every stop along the route. Please see the list of stopping places on the route plan for details

♿ – All bus V1, V2 and V3 journeys are run using easy access buses. See inside front cover of this Bus Times leaflet for details

Manchester — Pendleton — Tyldesley — Leigh

Limited Stop V1

Manchester — Pendleton — Tyldesley — Atherton

Limited Stop V2

Manchester Royal Infirmary — Manchester — Pendleton — Tyldesley — Leigh

Limited Stop V3

Sundays and public holidays (except Christmas and New Year period)

	V1	V1	V2	V3	V1	V2	V1	V2	V3		V1	V2	V1	V2	V3		V3	V1	V2
Mcr Royal Infirmary, The Boulevard				0913					1015						15		1615		
Oxford Road/Booth Street West				0918					1020						20		1620		
Manchester, Stevenson Square	0800	0830	0900		0930	0945	1000	1015			30	45	00	15				1630	1645
Manchester, Piccadilly Gardens	0804	0834	0904		0934	0949	1004	1019			34	49	04	19		mins		1634	1649
Manchester, Albert Square				0928					1030	then					30	past	1630		
Pendleton Church	0817	0847	0917	0941	0951	1006	1021	1036	1043	at	51	06	21	36	43	each	1643	1651	1706
Wardley, A580 Park and Ride	0826	0856	0926	0950	1001	1016	1031	1046	1053		01	16	31	46	53	hour	1653	1701	1716
Newearth Road/Busway	0834	0904	0934	0958	1009	1024	1039	1054	1101		09	24	39	54	01	until	1701	1709	1724
Tyldesley, Astley Street	0840	0910	0940	1004	1015	1030	1045	1100	1107		15	30	45	00	07		1707	1715	1730
Atherton, Town Centre			0950			1040		1110				40		10					1740
Leigh, Bus Station	0850	0920		1014	1025		1055		1117		25		55		17		1717	1725	

	V1	V2	V3	V1	V2	V1	V2	V3	V1		V2	V1	V2	V1		V2	V1
Mcr Royal Infirmary, The Boulevard			1713					1813									
Oxford Road/Booth Street West			1718					1818									
Manchester, Stevenson Square	1700	1715		1730	1745	1800	1815		1830		45	00	15	30		2345	0000
Manchester, Piccadilly Gardens	1704	1719		1734	1749	1804	1819		1834		49	04	19	34		2349	0004
Manchester, Albert Square			1728					1828							mins		
Pendleton Church	1721	1736	1741	1747	1802	1817	1832	1838	1847	then	02	17	32	47	past	0002	0017
Wardley, A580 Park and Ride	1731	1746	1750	1756	1811	1826	1841	1847	1856	at	11	26	41	56	each	0011	0026
Newearth Road/Busway	1739	1754	1758	1804	1819	1834	1849	1855	1904		19	34	49	04	hour	0019	0034
Tyldesley, Astley Street	1745	1800	1804	1810	1825	1840	1855	1901	1910		25	40	55	10	until	0025	0040
Atherton, Town Centre		1810			1835		1905				35		05			0035	
Leigh, Bus Station	1755		1814	1820		1850		1911	1920			50		20			0050

For details of buses during Christmas and New Year, please phone 0161 244 1000

Buses V1, V2 and V3 do not use every stop along the route. Please see the list of stopping places on the route plan for details

♿ – All bus V1, V2 and V3 journeys are run using easy access buses. See inside front cover of this Bus Times leaflet for details