



From 23 July

X35

Buses will no longer serve stops on
Charlotte Street and Fountain Street in
Manchester city centre

Bus

X35



Easy access on all buses

Walmersley
Edenfield
Stubbins
Ramsbottom
Holcombe Brook
Bury
Heap Bridge
Heaton Park
Bowker Vale
Manchester

From 23 July 2017

For public transport information
phone **0161 244 1000**

7am – 8pm Mon to Fri

8am – 8pm Sat, Sun & public holidays

This timetable is available online at
www.tfgm.com

Operated by
First Manchester

Additional information

Alternative format

To ask for leaflets to be sent to you, or to request large print, Braille or recorded information phone 0161 244 1000 or visit www.tfgm.com

Easy access on buses



Journeys run with low floor buses have no steps at the entrance, making getting on and off easier. Where shown, low floor buses have a ramp for access and a dedicated space for wheelchairs and pushchairs inside the bus. The bus operator will always try to provide easy access services where these services are scheduled to run.

Using this timetable

Timetables show the direction of travel, bus numbers and the days of the week. Main stops on the route are listed on the left. Where no time is shown against a particular stop, the bus does not stop there on that journey. Check any letters which are shown in the timetable against the key at the bottom of the page.

Where to find information about service changes

www.tfgm.com

Bus station posters

Leaflets from outlets.

Tickets and information

Bus companies offer a range of tickets for use on their own buses. For travel on any service in the County, use System One tickets, including DaySaver. Travelshops provide tickets, information and journey planning advice on buses, trains and trams for work and pleasure.

Using the 24 hour clock

Times are shown in four figures. The first two are the hour and the last two are the minutes.

0753 is 53 minutes past 7am

1953 is 53 minutes past 7pm



Operator details

First Manchester

Wallshaw Street, Oldham, OL1 3TR

Telephone 0161 627 2929

Travelshops

Bury Interchange

Mon to Fri 7am to 5.30pm

Saturday 8am to 5.30pm

Sunday* Closed

Manchester Piccadilly Gardens

Mon to Sat 7am to 6pm

Sunday 10am to 6pm

Public hols 10am to 5.30pm

Manchester Shudehill Interchange

Mon to Sat 7am to 7.30pm

Sunday* 10am to 1.45pm and 2.30pm to 5.30pm

*Including public holidays

X35

Key

Bus route

Train line

Tram line

Direction of travel

Bus station/connection point

Train station

Metrolink stop

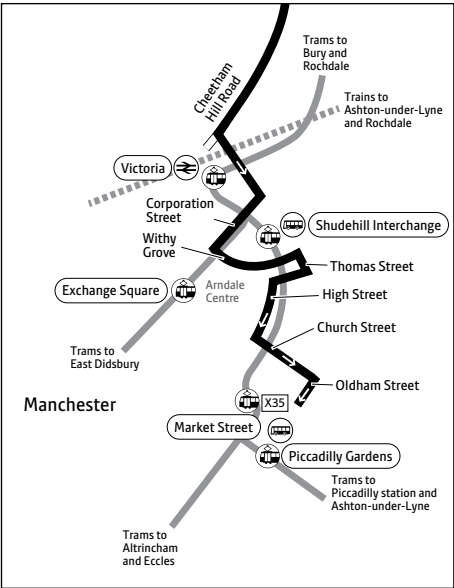
X35

Terminus

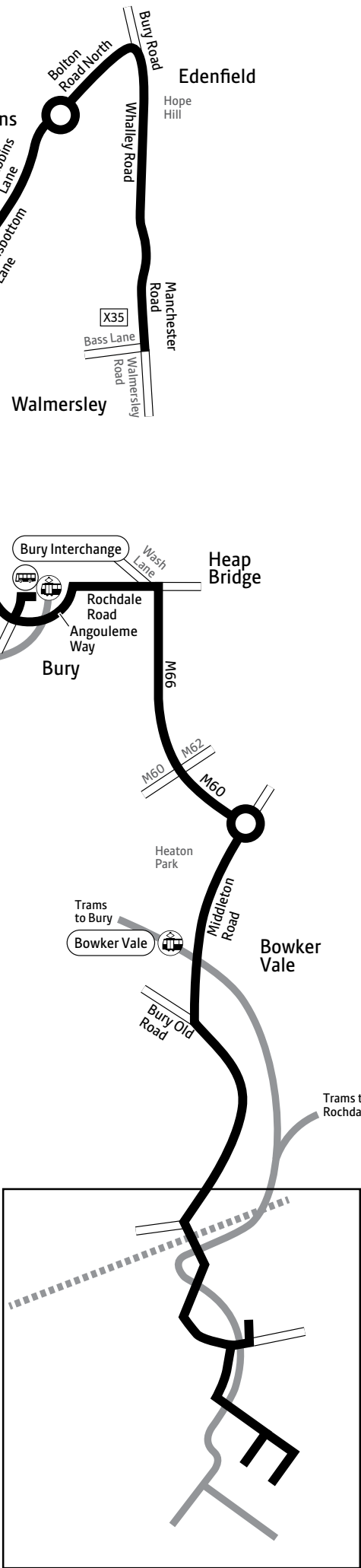
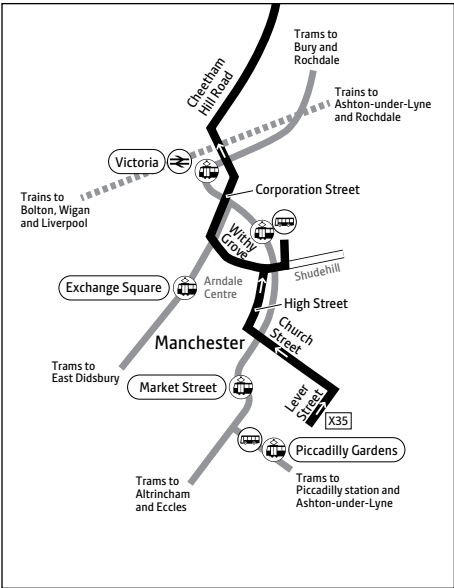
Stopping places

All stops between
Walmersley, Bass Lane
and Bury Interchange
then at:
Rochdale Road/Wash Lane
Heaton Park Road
Heaton Park Gates
Bowker Vale, Metrolink Stop
Corporation Street, CIS Building
National Football Museum (Urbis)
Shudehill Interchange (from Manchester)
High Street (to Manchester)
Church Street
Piccadilly Gardens

Route into Manchester city centre



Route from Manchester city centre



Walmersley — Edenfield — Ramsbottom — Bury — Manchester

Limited Stop X35

Mondays to Fridays

Walmersley, Bass Lane	0634	0704
Edenfield, Hope Mill	0641	0711
Ramsbottom, Market Place	0647	0717
Holcombe Brook, Hare and Hounds	0655	0725
Bury, Interchange	0710	0740
Bowker Vale, Metrolink Stop	0725	0755
Manchester, Piccadilly Gardens	0745	0815

Manchester — Bury — Ramsbottom — Edenfield — Walmersley

Limited Stop X35

Mondays to Fridays

Manchester, Piccadilly Gardens	1645	1730
Manchester, Shudehill Interchange	1650	1740
Bowker Vale, Metrolink Stop	1705	1755
Bury, Interchange	1733	1818
Holcombe Brook, Hare and Hounds	1748	1833
Ramsbottom, Market Place	1755	1840
Edenfield, Hope Mill	1801	1846
Walmersley, Bass Lane	1808	1853

Bus X35 does not run on Saturdays, Sundays or public holidays

Bus X35 does not use every stop along the route. Please see the list of stopping places on the route plan for details

♿ – All bus X35 journeys are run using easy access buses. See inside front cover of this Bus Times leaflet for details