



From 1 September

389

Route changed to run between
Dukinfield and Ashton-under-Lyne only.
Times are changed

Ashton Bus Station

Ashton Bus Station partly closed for
redevelopment on 24 June 2018.
While the bus station is partly closed,
some bus services will depart from
other stops in the town centre.
Further information is available at bus
stops in the town centre or as follows:

Email:

Tameside.Interchange@tfgm.com

Phone:

0161 244 1000

Website:

**www.tfgm.com/tameside-
interchange**

For public transport information
phone **0161 244 1000**

7am – 8pm Mon to Fri

8am – 8pm Sat, Sun & public holidays

This timetable is available online at
www.tfgm.com

PO Box 429, Manchester, M1 3BG
©Transport for Greater Manchester 19-SC-0211-G389-3500-0719

Bus

389



Easy access on all buses

Yew Tree

Dukinfield

Stalybridge

Ridge Hill

Ashton-under-Lyne

From 1 September 2019

Operated by

**Manchester Community Transport
Stagecoach**

Additional information

Alternative format

To ask for leaflets to be sent to you, or to request large print, Braille or recorded information phone 0161 244 1000 or visit www.tfgm.com

Easy access on buses



Journeys run with low floor buses have no steps at the entrance, making getting on and off easier. Where shown, low floor buses have a ramp for access and a dedicated space for wheelchairs and pushchairs inside the bus. The bus operator will always try to provide easy access services where these services are scheduled to run.

Using this timetable

Timetables show the direction of travel, bus numbers and the days of the week. Main stops on the route are listed on the left. Where no time is shown against a particular stop, the bus does not stop there on that journey. Check any letters which are shown in the timetable against the key at the bottom of the page.

Where to find information about service changes

www.tfgm.com

Bus station posters

Leaflets from outlets.

Tickets and information

Bus companies offer a range of tickets for use on their own buses. For travel on any service in the County, use System One tickets, including DaySaver. Travelshops provide tickets, information and journey planning advice on buses, trains and trams for work and pleasure.

Using the 24 hour clock

Times are shown in four figures. The first two are the hour and the last two are the minutes.

0753 is 53 minutes past 7am

1953 is 53 minutes past 7pm



Operator details

Manchester Community Transport

Crossley Park, Crossley Road,
Heaton Chapel, Stockport
SK4 5BF

Telephone 0161 946 9255

Stagecoach

Hyde Road, Ardwick, Manchester
M12 6JS

Telephone 0161 273 3377

Travelshops

Ashton Bus Station

Mon to Fri 7am to 5.30pm

Saturday 8am to 5.30pm

Sunday* Closed

*Including public holidays

Ashton Bus Station

Ashton Bus Station partly closed for redevelopment on 24 June 2018. While the bus station is partly closed, some bus services will depart from other stops in the town centre. Further information is available at bus stops in the town centre or as follows:

Email:

Tameside.Interchange@tfgm.com

Phone:

0161 244 1000

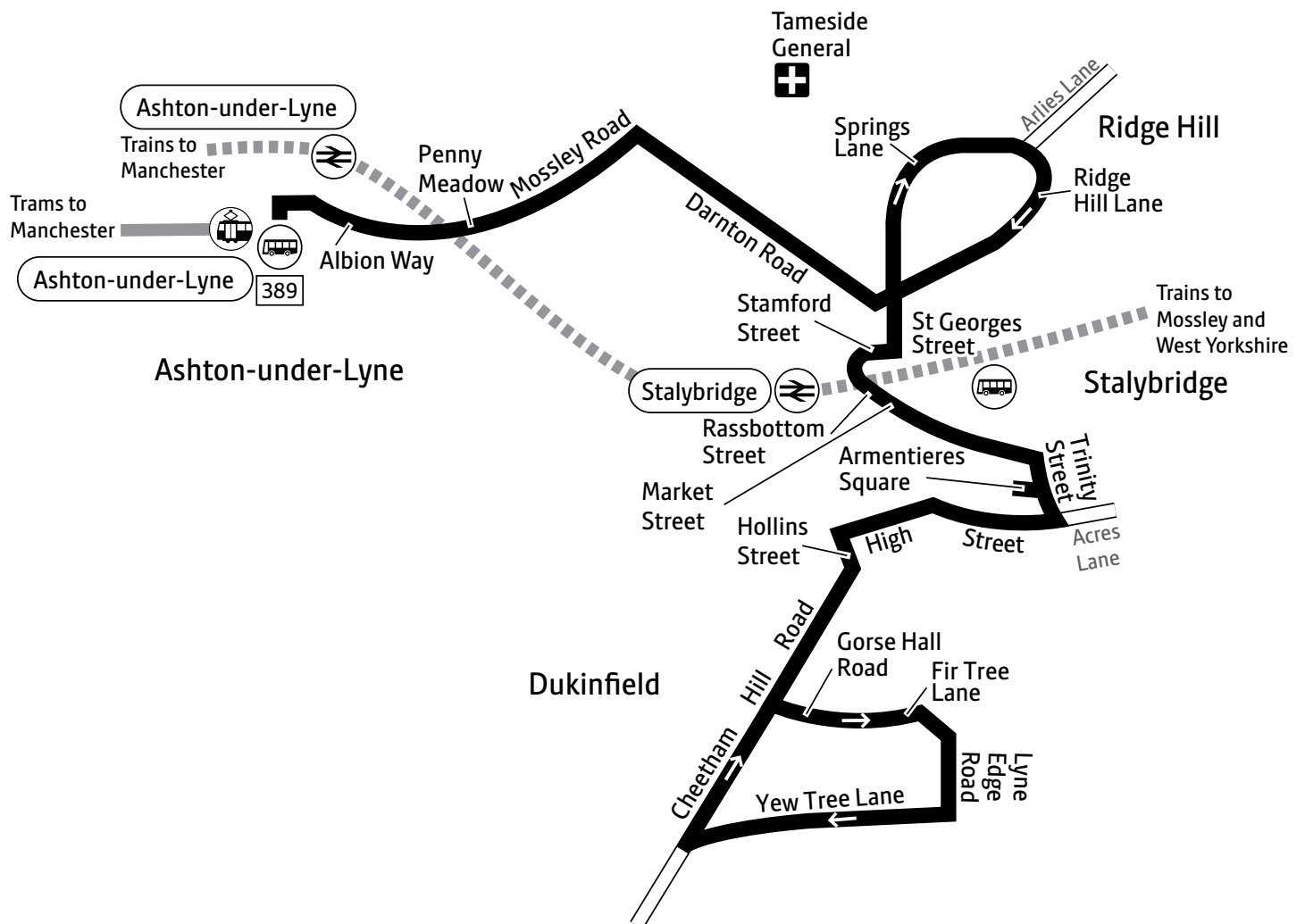
Website:

www.tfgm.com/tameside-interchange

389

Key



-  Bus route
-  Train line
-  Tram line
-  Direction of travel
-  Bus station/connection point
-  Train station
-  Metrolink stop
-  Hospital
-  Terminus






Ashton — Stalybridge — Dukinfield — Yew Tree circular






389

Mondays to Fridays




																			
																		a	a
Ashton, Bus Station	0535	0605	0635	0705	0735	0810	0845	0920		1420	1455	1530	1605	1640	1715	1750	1820	1920	2020
Ridge Hill, Arlies Lane	0547	0617	0647	0718	0749	0824	0858	0932	and	1432	1509	1544	1619	1654	1729	1802	1832	1933	2033
Stalybridge, Armentieres Square	0554	0624	0654	0725	0757	0832	0906	0939	every	1439	1517	1553	1628	1703	1737	1809	1839	1939	2039
Yew Tree Lane/Lyne Edge Road	0602	0632	0702	0734	0806	0841	0914	0947	30	1447	1525	1602	1637	1712	1745	1817	1847	1947	2047
Stalybridge, Armentieres Square	0611	0641	0711	0743	0815	0850	0923	0956	mins	1456	1534	1611	1646	1721	1754	1826	1856	1956	2056
Ridge Hill, Arlies Lane	0618	0648	0718	0751	0823	0858	0931	1003	until	1503	1542	1619	1654	1729	1802	1833	1903	2003	2103
Ashton, Bus Station	0630	0700	0730	0805	0837	0912	0945	1015		1515	1555	1633	1708	1743	1815	1845	1915	2015	2115

			
	a	a	a
Ashton, Bus Station	2120	2220	2320
Ridge Hill, Arlies Lane	2133	2233	2333
Stalybridge, Armentieres Square	2139	2239	2339
Yew Tree Lane/Lyne Edge Road	2147	2247	2347
Stalybridge, Armentieres Square	2156	2256	2356
Ridge Hill, Arlies Lane	2203	2303	0003
Ashton, Bus Station	2215	2315	0015


Saturdays

								
			a	a	a	a	a	
Ashton, Bus Station	0650		1820	1920	2020	2120	2220	2320
Ridge Hill, Arlies Lane	0702	and	1832	1933	2033	2133	2233	2333
Stalybridge, Armentieres Square	0709	every	1839	1939	2039	2139	2239	2339
Yew Tree Lane/Lyne Edge	0717	30	1847	1947	2047	2147	2247	2347
Stalybridge, Armentieres Square	0726	mins	1856	1956	2056	2156	2256	2356
Ridge Hill, Arlies Lane	0733	until	1903	2003	2103	2203	2303	0003
Ashton, Bus Station	0745		1915	2015	2115	2215	2315	0015


Sundays and public holidays (except Christmas and New Year period)

			
	a	a	a
Ashton, Bus Station		0920	2220
Ridge Hill, Arlies Lane		0933 and	2233
Stalybridge, Armentieres Square	0839	0939 every	2239
Yew Tree Lane/Lyne Edge Road	0847	0947 hour	2247
Stalybridge, Armentieres Square	0856	0956 until	2256
Ridge Hill, Arlies Lane	0903	1003	2303
Ashton, Bus Station	0915	1015	2315

For details of buses during Christmas and New Year, please phone 0161 244 1000

 – Journey provided with the financial support of Transport for Greater Manchester

a – Run by Manchester Community Transport. All other journeys are run by Stagecoach

 – All bus 389 journeys are run using easy access buses. See inside front cover of this leaflet for details