



From 30 August
426
Times are changed

Bus

426



Easy access on all buses

Fitton Hill
Hathershaw
Oldham

From 30 August 2020

For public transport information
phone **0161 244 1000**

7am – 8pm Mon to Fri

8am – 8pm Sat, Sun & public holidays

This timetable is available online at
www.tfgm.com

PO Box 429, Manchester, M1 3BG
©Transport for Greater Manchester 20-SC-0435-G425-2500-0820

Operated by
First Manchester
Stagecoach

Additional information

Alternative format

To ask for leaflets to be sent to you, or to request large print, Braille or recorded information phone 0161 244 1000 or visit www.tfgm.com

Easy access on buses



Journeys run with low floor buses have no steps at the entrance, making getting on and off easier. Where shown, low floor buses have a ramp for access and a dedicated space for wheelchairs and pushchairs inside the bus. The bus operator will always try to provide easy access services where these services are scheduled to run.

Using this timetable

Timetables show the direction of travel, bus numbers and the days of the week. Main stops on the route are listed on the left. Where no time is shown against a particular stop, the bus does not stop there on that journey. Check any letters which are shown in the timetable against the key at the bottom of the page.

Where to find information about service changes

www.tfgm.com

Bus station posters

Leaflets from outlets.

Tickets and information

Bus companies offer a range of tickets for use on their own buses. For travel on any service in the County, use System One tickets, including DaySaver. Travelshops provide tickets, information and journey planning advice on buses, trains and trams for work and pleasure.

Using the 24 hour clock

Times are shown in four figures. The first two are the hour and the last two are the minutes.

0753 is 53 minutes past 7am

1953 is 53 minutes past 7pm



Operator details

First Manchester

Wallshaw Street, Oldham, OL1 3TR

Telephone 0161 627 2929

Stagecoach

Head Office, Hyde Road, Ardwick, Manchester

M12 6JS

Telephone 0161 273 3377

Travelshops

Oldham Bus Station

Mon to Fri 7am to 5.30pm

Saturday 8am to 5.30pm

Sunday* Closed

*Including public holidays

426

- Key
- Bus route

Tram line

Direction of travel





Bus station/connection point

Metrolink stop





425

Terminus
- The map illustrates bus route 426, which is a black line with arrows indicating the direction of travel. The route begins at a terminus (marked with a box containing '425') at Oldham King Street, which is also a bus station (marked with a bus icon). From Oldham King Street, the route proceeds south along West Street, then turns east onto Oldham Way. It then follows a path through Hathershaw, passing Chamber Road, Coper Hill Road, and Ashton Road. The route continues through Honeywell Lane, Keswick Avenue, and Fir Tree Avenue, eventually reaching a bus station at Fir Tree Road. From there, it follows Fir Tree Road and Rosary Road, ending at a terminus (marked with a box containing '426') near the Community Centre. The map also shows tram lines (grey lines) connecting Oldham King Street to Manchester and Rochdale. Labels for 'Oldham' and 'Hathershaw' are placed near their respective areas. A 'Community Centre' is labeled near the end of the route. The route is numbered '426' at both ends.
- Contains Ordnance Survey data ©Crown copyright and database right 2010
©0100022610 Transport for Greater Manchester 2020
Transport for Greater Manchester uses reasonable endeavours to check the accuracy of information published and to publish changes to information in a timely manner. In no event will Transport for Greater Manchester be liable for any loss that may arise from this information being inaccurate.







Mondays to Fridays

														
											a	a	a	a
Oldham, Bus Station	0440	0510	0540	0610	0640	and every	1740	1810	1840	1910	2047	2147	2247	2352
Fitton Hill, Community Centre	0452	0522	0552	0622	0654	30 mins	1754	1822	1852	1922	2105	2205	2305	0009
Oldham, Bus Station	0505	0535	0605	0635	0709	until	1809	1835	1905	1935	2120	2220	2320	0022


Saturdays

														
											a	a	a	a
Oldham, Bus Station	0610	and every	0910	0940	and every	1710	1740	1810	1840	1910	2047	2147	2247	2352
Fitton Hill, Community Centre	0622	30 mins	0922	0954	30 mins	1724	1752	1822	1852	1922	2105	2205	2305	0009
Oldham, Bus Station	0635	until	0935	1009	until	1739	1805	1835	1905	1935	2120	2220	2320	0022


Sundays and public holidays (except Christmas and New Year period)

																
											a	a	a	a	a	a
Oldham, Bus Station	0750	and every	1850	1850	1950	2050	2150	2250	2352							
Fitton Hill, Community Centre	0804	hour	1904	1907	2007	2107	2207	2307	0009							
Oldham, Bus Station	0819	until	1919	1920	2020	2120	2220	2320	0022							

For details of buses during Christmas and New Year, please phone 0161 244 1000

 – Journey provided with the financial support of Transport for Greater Manchester

a – Run by Stagecoach. All other journeys are run by First Manchester

 – All bus 426 journeys are run using easy access buses. See inside front cover of this leaflet for details