



---

From 29 August

**583**

Times of Monday to Saturday daytime  
journeys are changed

---

Bus

**583**



Easy access on all buses

---

Tyldesley  
Shakerley  
Hindsford  
Hag Fold  
Atherton  
Howe Bridge  
Leigh

---

**From 29 August 2021**

---

For public transport information  
phone **0161 244 1000**

7am – 8pm Mon to Fri

8am – 8pm Sat, Sun & public holidays

---

This timetable is available online at  
[www.tfgm.com](http://www.tfgm.com)

---

Operated by  
**Diamond**  
**Warrington's Own Buses**

# Additional information

---

## Alternative format

To ask for leaflets to be sent to you, or to request large print, Braille or recorded information phone 0161 244 1000 or visit [www.tfgm.com](http://www.tfgm.com)

---

## Easy access on buses



Journeys run with low floor buses have no steps at the entrance, making getting on and off easier. Where shown, low floor buses have a ramp for access and a dedicated space for wheelchairs and pushchairs inside the bus. The bus operator will always try to provide easy access services where these services are scheduled to run.

---

## Using this timetable

Timetables show the direction of travel, bus numbers and the days of the week. Main stops on the route are listed on the left. Where no time is shown against a particular stop, the bus does not stop there on that journey. Check any letters which are shown in the timetable against the key at the bottom of the page.

---

## Where to find information about service changes

[www.tfgm.com](http://www.tfgm.com)

Bus station posters

Leaflets from outlets.

---

## Tickets and information

Bus companies offer a range of tickets for use on their own buses. For travel on any service in the County, use System One tickets, including DaySaver. Travelshops provide tickets, information and journey planning advice on buses, trains and trams for work and pleasure.

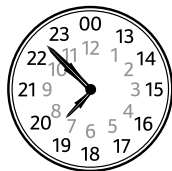
---

## Using the 24 hour clock

Times are shown in four figures. The first two are the hour and the last two are the minutes.

0753 is 53 minutes past 7am

1953 is 53 minutes past 7pm



## Operator details

### **Diamond**

Weston Street

Bolton

BL3 2AW

Telephone 01204 937535

Email [commentsdiamondbusnorthwest@rotala.co.uk](mailto:commentsdiamondbusnorthwest@rotala.co.uk)

[www.diamondbuses.com](http://www.diamondbuses.com)

### **Warrington's Own Buses**

Wilderspool Causeway

Warrington

Cheshire

WA4 6PT

Telephone 01925 634296

---

## Travelshops

### **Leigh Bus Station**

Monday to Friday 7am to 5.30pm

Saturday 8.30am to 1.15pm and 2pm to 4pm

Sunday\* Closed

\*Including public holidays

---

Key

Bus route

Hail and ride:  
passengers can get on or off  
the bus wherever it is safe

Train line

Direction of travel

Bus station/connection point

Train station

583

Terminus

This map illustrates the bus route 583, which connects Leigh to Atherton and Tyldesley. The route is shown as a thick black line with arrows indicating the direction of travel. Key locations and streets along the route include:





- Leigh:** King Street, Market Place, Leigh Road, Kirkhall Lane, Howe Bridge, Leigh Lane.
- Atherton:** Mealhouse Lane, Church Street, 15 York Street, Formby Ave, Car Bank Street, Derby Street, Cross Street, Bag Lane, Somersset Road, Warwick Road, Devonshire Road, Hag Fold, Spa Road, Hillside Ave, Upton Road.
- Shakerley:** Crawford Avenue, Lancaster Avenue, Cumberland Avenue, York Avenue, Shakerley Road.
- Tyldesley:** Castle Street, Elliott Street, Shuttle Street, Stanley Street, Astley Street, Tyldesley Interchange.

Additional features and notes on the map include:





- Trains to Wigan and Southport:** Indicated near the Hag Fold area.
- Trains to Manchester:** Indicated near the Atherton area.
- Trains to Leigh:** Indicated near the Church Street area.
- Trains from Leigh towards Manchester:** Indicated near the Upton Road area.
- Netto:** A location marked near the Church Street area.
- 583:** The route number is displayed in a box at the terminus in Leigh and near the Tyldesley Interchange.

Contains Ordnance Survey data ©Crown copyright and database right 2010  
©0100022610 Transport for Greater Manchester 2021  
Transport for Greater Manchester uses reasonable endeavours to check the accuracy of information published and to publish changes to information in a timely manner. In no event will Transport for Greater Manchester be liable for any loss that may arise from this information being inaccurate.



## Mondays to Fridays

	a	a		a	a	a	a	a	 b	 b	 b	 b
Tyldesley, Interchange	0625	0735		1435	1535	1635	1735	1835				
Shakerley, Crawford Avenue	0631	0742	and	1442	1542	1642	1742	1841	1848	1948	2048	2148
Atherton, Flapper Fold Lane	0638	0749	every	1449	1552	1652	1749	1848	1854	1954	2054	2154
Hag Fold, Train Station	0645	0757	hour	1457	1600	1700	1757	1855	1902	2002	2102	2202
Atherton, Punch Bowl	0656	0810	until	1510	1615	1715	1810	1906	1906	2006	2106	2206
Leigh, Bus Station	0705	0820		1520	1625	1725	1820	1915	1916	2016	2116	2216


## Saturdays

	a	a	a		a	a	a	 b	 b	 b	 b
Tyldesley, Interchange	0735	0835	0935		1635	1725	1825				
Shakerley, Crawford Avenue	0741	0841	0942	and	1642	1731	1831	1848	1948	2048	2148
Atherton, Flapper Fold Lane	0748	0848	0949	every	1649	1738	1838	1854	1954	2054	2154
Hag Fold, Train Station	0755	0855	0957	hour	1657	1745	1845	1902	2002	2102	2202
Atherton, Punch Bowl	0806	0906	1010	until	1710	1756	1856	1906	2006	2106	2206
Leigh, Bus Station	0815	0915	1020		1720	1805	1905	1916	2016	2116	2216

## Sundays and public holidays (except Christmas and New Year period)


	 b		 b
Shakerley, Crawford Avenue	1248	and	1748
Atherton, Flapper Fold Lane	1254	every	1754
Hag Fold, Train Station	1302	hour	1802
Atherton, Punch Bowl	1306	until	1806
Leigh, Bus Station	1316		1816

For details of buses during the Christmas and New Year period, please phone 0161 244 1000






 – Journey provided with the financial support of Transport for Greater Manchester

a – Run by Diamond






b – Run by Warrington's Own Buses

 – All bus 583 journeys are run using easy access buses. See inside front cover of this leaflet for details



# Mondays to Fridays

	a	a	a		a	a	a	a					
									b	b	b	b	b
Leigh, Bus Station	0640	0740	0840		1440	1540	1640	1740	1820	1920	2020	2120	2220
Atherton, Flapper Fold Lane	0652	0752	0854	and	1454	1554	1654	1754	1830	1930	2030	2130	2230
Hag Fold, Train Station	0659	0759	0902	every	1502	1604	1704	1802	1833	1933	2033	2133	2233
Atherton, Mealhouse Lane	0707	0807	0910	hour	1510	1612	1712	1810	1841	1941	2041	2141	2241
Shakerley, Crawford Avenue	0713	0813	0917	until	1517	1619	1719	1817	1847	1947	2047	2147	
Tyldesley, Interchange	0720	0820	0924		1524	1626	1726	1824					


# Saturdays

	a	a	a		a	a	a					
								b	b	b	b	b
Leigh, Bus Station		0740	0840		1540	1640	1740	1820	1920	2020	2120	2220
Atherton, Flapper Fold Lane	0650	0752	0854	and	1554	1653	1753	1830	1930	2030	2130	2230
Hag Fold, Train Station	0657	0759	0902	every	1602	1701	1801	1833	1933	2033	2133	2233
Atherton, Mealhouse Lane	0705	0807	0910	hour	1610	1709	1809	1841	1941	2041	2141	2241
Shakerley, Crawford Avenue	0711	0813	0917	until	1617	1715	1815	1847	1947	2047	2147	
Tyldesley, Interchange	0716	0818	0924		1624	1720	1820					

# Sundays and public holidays (except Christmas and New Year period)


			
	b		b
Leigh, Bus Station	1220	and	1720
Atherton, Flapper Fold Lane	1230	every	1730
Hag Fold, Train Station	1233	hour	1733
Atherton, Mealhouse Lane	1241	until	1741
Shakerley, Crawford Avenue	1247		1747

For details of buses during the Christmas and New Year period, please phone 0161 244 1000

 – Journey provided with the financial support of Transport for Greater Manchester

a – Run by Diamond

b – Run by Warrington's Own Buses

 – All bus 583 journeys are run using easy access buses. See inside front cover of this leaflet for details