



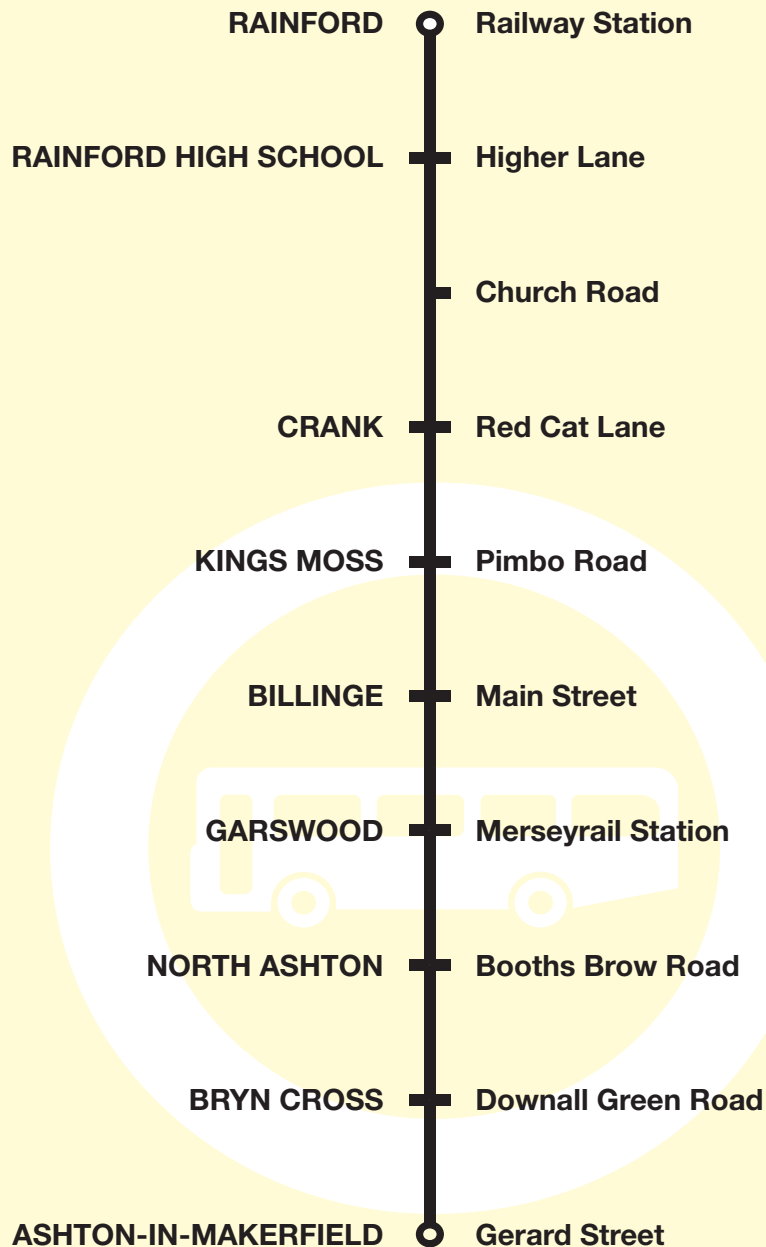
Valid from **9 July 2023**

## Bus timetable

# 157

### Rainford Station - Ashton-in-Makerfield

This service is provided by Merseytravel





## What's changed?

This service is now operated on behalf of Merseytravel by Stagecoach. Times and route are unchanged.



## Any comments about this service?

If you've got any comments or suggestions about the services shown in this timetable, please contact the bus company who runs the service:

### Stagecoach Merseyside

East Lancashire Road, Gillmoss, Liverpool, L11 0BB  
0151 330 6200

or contact us at Merseytravel:

#### By e-mail

[ask@liverpoolcityregion-ca.gov.uk](mailto:ask@liverpoolcityregion-ca.gov.uk)

#### By phone

0151 330 1000

#### In writing

PO Box 1976, Liverpool, L69 3HN



## Need some help or more information?



For help planning your journey, call **0151 330 1000**, open 7am - 8pm Monday to Friday and 8am - 6pm on Saturday, Sunday and Bank Holidays.



You can visit one of our Travel Centres across the Merseytravel network to get information about all public transport services. To find out opening times, phone us on **0151 330 1000**.



Our website contains lots of information about public transport across Merseyside. You can visit our website at **[www.merseytravel.gov.uk](http://www.merseytravel.gov.uk)**

Bus services may run to different timetables during bank and public holidays, so please check your travel plans in advance.



## Large print timetables

We can supply this timetable in another format, such as large print.

Call **0151 330 1000** or email us at **[ask@liverpoolcityregion-ca.gov.uk](mailto:ask@liverpoolcityregion-ca.gov.uk)**

**157**

## Rainford station - Ashton-in-Makerfield

**Merseytravel  
bus service**

### Route descriptions

**Route 157 between Rainford and Ashton-in-Makerfield: from** RAINFORD STATION via News Lane, Hydes Brow, Higher Lane, Cross Pit Lane, Church Road, Southern's Lane, Holly Crescent, Festival Road, Derby Drive, Rookery Lane, Higher Lane, Red Cat Lane, Pimbo Road, Fir Tree Close, Pimbo Road, Crank Road, Red Cat Lane, Back Lane, Gore's Lane, Rainford Road, Main Street, Newton Road, Billinge Road, Smock Lane, Garswood Road, Station Road, Victoria Road, Billinge Grove, Birch Road, Leyland Green Road, Booth's Brow Road, Downall Green Road, Meadow Croft, Chantry Walk, Grange Road, Haseldine Street, Downall Green Road, Wigan Road, Gerard Street to ASHTON-IN-MAKERFIELD (GERARD STREET).

**Route 157 between Ashton-in-Makerfield and Rainford: from** ASHTON-IN-MAKERFIELD (GERARD STREET) via Gerard Street, Wigan Road, Downall Green Road, Grange Road, Chantry Walk, Meadow Croft, Downall Green Road, Booths Brow Road, Leyland Green Road, Birch Grove, Billinge Road, Victoria Road, Station Road, Garswood Road, Smock Lane, Billinge Road, Newton Road, London Fields, Pingot Road, Main Street, Rainford Road, Gore's Lane, Back Lane, Red Cat Lane, Crank Road, Pimbo Road, Fir Tree Close, Pimbo Road, Red Cat Lane, Higher Lane, Rookery Lane, Derby Drive, Festival Road, Holly Crescent, Southern's Lane, Church Road, Ormskirk Road, Rainford By-Pass, Bushey Lane, News Lane to RAINFORD STATION.

### Buses via St Helens Road:

**1159 bus from** RAINFORD STATION via News Lane, Hydes Brow, Higher Lane, Cross Pit Lane, Church Road, Southern's Lane, Holly Crescent, Festival Road, Derby Drive, Rookery Lane, Higher Lane, Mill Lane, St Helens Rd, Crank Rd, Crank Hill, Red Cat Lane, Pimbo Road, Fir Tree Close, Pimbo Road, Crank Road, Red Cat Lane, Back Lane, Gore's Lane, Rainford Road, Main Street, Newton Road, Billinge Road, Smock Lane, Garswood Road, Station Road, Victoria Road, Billinge Grove, Birch Road, Leyland Green Road, Booth's Brow Road, Downall Green Road, Meadow Croft, Chantry Walk, Grange Road, Haseldine Street, Downall Green Road, Wigan Road, Gerard Street to ASHTON-IN-MAKERFIELD (GERARD STREET).

**1000 bus from** ASHTON-IN-MAKERFIELD (GERARD STREET) via Gerard Street, Wigan Road, Downall Green Road, Grange Road, Chantry Walk, Meadow Croft, Downall Green Road, Booths Brow Road, Leyland Green Road, Birch Grove, Billinge Road, Victoria Road, Station Road, Garswood Road, Smock Lane, Billinge Road, Newton Road, London Fields, Pingot Road, Main Street, Rainford Road, Gore's Lane, Back Lane, Red Cat Lane, Crank Hill, Crank Road, St Helens Road, Mill Lane, Higher Lane, Crank Road, Pimbo Road, Fir Tree Close, Pimbo Road, Red Cat Lane, Higher Lane, Rookery Lane, Derby Drive, Festival Road, Holly Crescent, Southern's Lane, Church Road, Ormskirk Road, Rainford By-Pass, Bushey Lane, News Lane to RAINFORD STATION.

### The 0806 bus from Garswood station to Rainford:

From GARSWOOD STATION via Station Road, Garswood Road, Smock Lane, Billinge Road, Newton Road, London Fields, Pingot Road, Main Street, Rainford Road, Gore's Lane, Back Lane, Red Cat Lane, Crank Road, Pimbo Road, Fir Tree Close, Pimbo Road, Red Cat Lane, Higher Lane, Rookery Lane, Derby Drive, Festival Road, Holly Crescent, Southern's Lane, Church Road, Cross Pit Lane, Higher Lane (for Rainford High School), Old Lane, Ormskirk Road, Rainford By-Pass, Bushey Lane, News Lane to RAINFORD STATION.



157

## Rainford station - Ashton-in-Makerfield

Merseytravel  
bus service

## Mondays to Saturdays

	M	M	M	M	M	M	M	M	M	M
<b>Rainford</b> railway station ➡	0907	1007	1107	1159	1307	1407	1507	1607	1711	1807
<b>Rainford High School</b> Higher Lane	0910	1010	1110	1202	1310	1410	1510	1610	1714	1810
Church Road, Southern's Lane	0913	1013	1113	1205	1313	1413	1513	1613	1717	1813
Derby Drive, Rookery Lane	0915	1015	1115	1207	1315	1415	1515	1615	1719	1815
St Helens Road, Bottle & Glass Inn	↓	↓	↓	1212	↓	↓	↓	↓	↓	↓
<b>Crank</b> The Red Cat	0920	1020	1120	1220	1320	1420	1520	1620	1724	1820
<b>Kings Moss</b> Fir Tree Close	0924	1024	1124	1224	1324	1424	1524	1624	1728	1824
<b>Billinge</b> Newton Road	0933	1033	1133	1233	1333	1433	1533	1633	1737	1833
<b>Garswood</b> Merseyrail station, Station Rd ➡	0940	1040	1140	1240	1340	1440	1540	1640	1744	-
<b>North Ashton</b> Booths Brow Road	0946	1046	1146	1246	1346	1446	1546	1646	1750	-
<b>Bryn Cross</b> Downall Green Road	0952	1052	1152	1252	1352	1452	1552	1652	1756	-
<b>Ashton-in-Makerfield</b> Gerard Street	0957	1057	1157	1257	1357	1457	1557	1657	1801	-

## Code used on this page:

M - Merseytravel bus service operated by Stagecoach

## Sundays - No Service



157

## Ashton-in-Makerfield - Rainford station

Merseytravel  
bus service

## Mondays to Saturdays

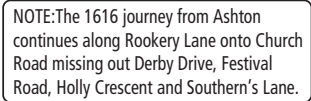
	M	M	M	M	M	M	M	M	M	M	M
<b>Ashton-in-Makerfield</b> Gerard Street	-	0900	1000	1100	1200	1300	1400	1500	1616	1700	1802
<b>Bryn Cross</b> Downall Green Road	-	0905	1005	1105	1205	1305	1405	1505	1621	1705	1807
<b>North Ashton</b> Booths Brow Road	-	0911	1011	1111	1211	1311	1411	1511	1627	1711	1813
<b>Garswood</b> Merseyrail station, Station Rd ➡	0806	0917	1017	1117	1217	1317	1417	1517	1633	1717	1819
Newton Road, London Fields	0815	0924	1024	1124	1224	1324	1424	1524	1640	1724	-
<b>Kings Moss</b> Fir Tree Close	0822	0933	1033	1133	1233	1333	1433	1533	1649	1733	-
<b>Crank</b> The Red Cat	0826	0937	1037	1137	1237	1337	1437	1537	1653	1737	-
St Helens Road, Bottle & Glass Inn	↓	↓	1044	↓	↓	↓	↓	↓	↓	↓	-
Derby Drive, Rookery Lane	0831□	0942	1049	1142	1242	1342	1442	1542	1658◆	1742	-
<b>Rainford</b> The Bridge public house, Ormskirk Rd	0842	0949	1056	1149	1249	1349	1449	1549	1705	1749	-
<b>Rainford</b> The Wheatsheaf	0844	0952	1059	1152	1252	1352	1452	1552	1708	1752	-
<b>Rainford</b> railway station ➡	0847	0955	1102	1155	1255	1355	1455	1555	1711	1755	-

## Code used on this page:

- - means this bus runs via Church Road then Cross Pit Lane, Higher Lane (for Rainford High School at 0841), Old Lane, Ormskirk Road then normal route to Rainford.
- ◆ - means this bus continues along Rookery Lane onto Church Road missing out Derby Drive, Festival Road, Holly Crescent and Southern's Lane. Subsequently this time refers to the stop on Rookery Lane by Carter Avenue.
- M - Merseytravel bus service operated by Stagecoach


## Sundays - No Service

## Rainford station - Ashton-in-Makerfield



Timetable  
Reference Point



 Along roads where there are no bus stops, you can 'Hail and Ride' this service.

If you want to get on the bus please give a clear signal to the bus driver.

If you want to get off the bus please tell the driver in good time.

Bus drivers will only stop the bus where they think it is safe to do so, so please don't wait near junctions, crossings or bends in the road